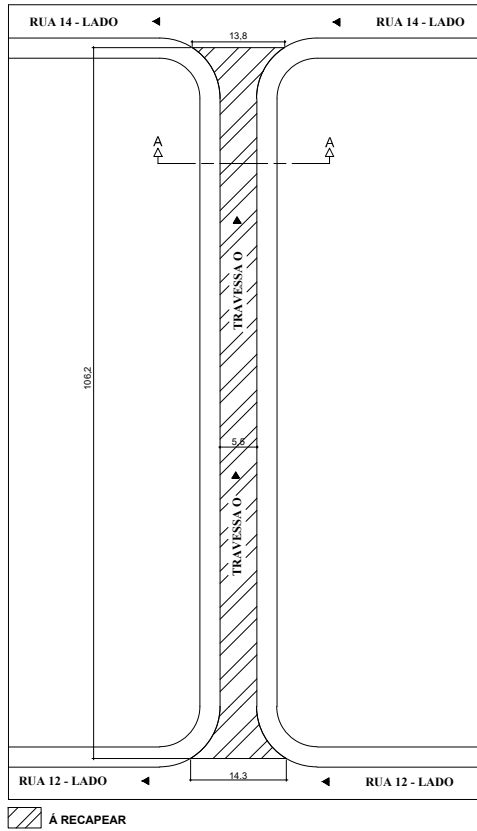
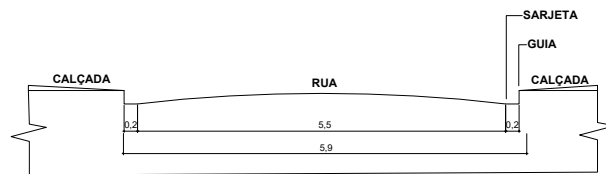


# 80 - TRAVESSA O ENTRE RUA 12 E RUA 14

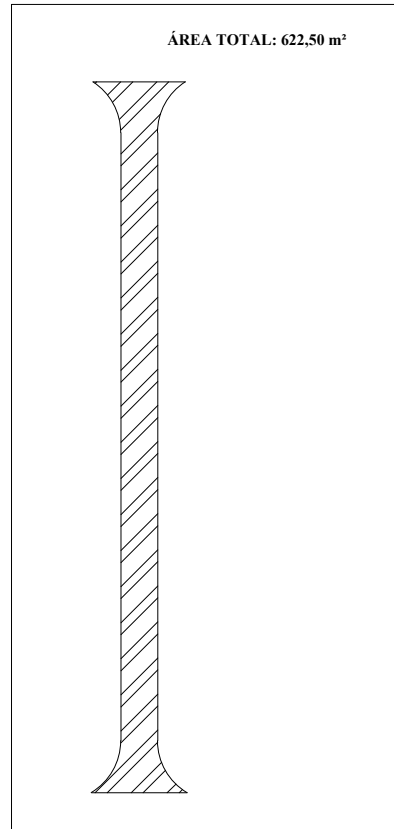
01. PLANTA DE SITUAÇÃO  
ESC: 1/1000



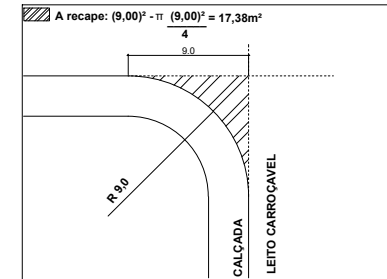
02. CORTE TRANSVERSAL A-A DAS RUAS  
ESC: 1/100



03. ÁREA A SER RECAPEADA  
ESC: 1/1000



04. DETALHE DO RAIO  
ESC: 1/10



**PREFEITURA MUNICIPAL DE ORLÂNDIA**  
ESTADO DE SÃO PAULO

**PROJETO BÁSICO DE RECAPEAMENTO ASFÁLTICO**

ENDEREÇO:  
TRAVESSA O ENTRE RUA 12 E RUA 14

VIAS:  
PAR E ÍMPAR

\_\_\_\_\_  
ALESSANDRO CHIQUINI  
CREA: 5070132121