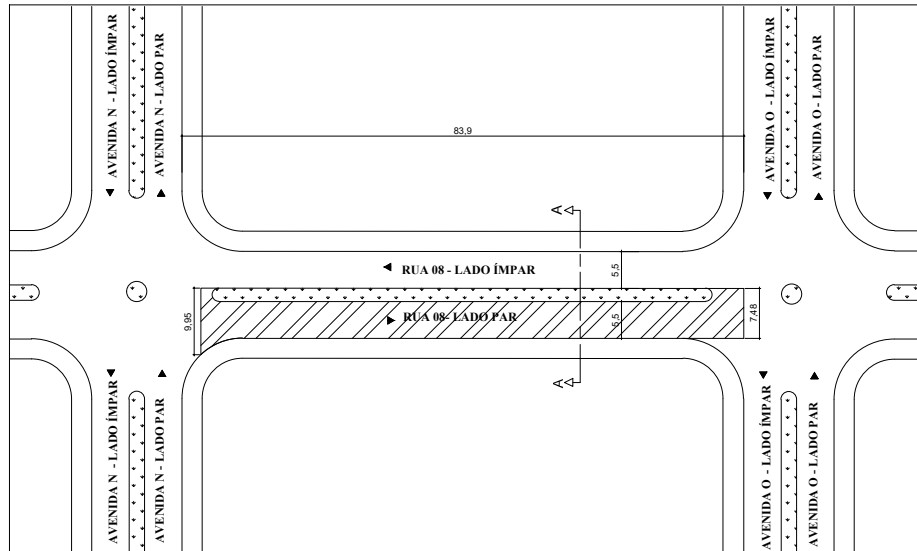


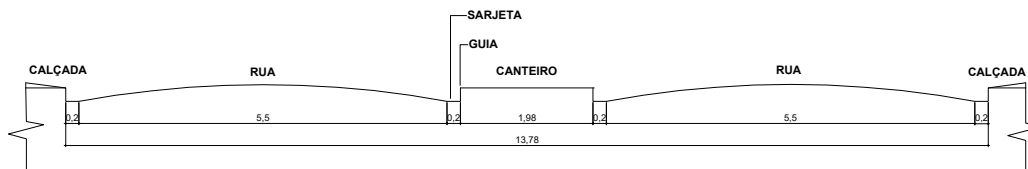
# 77 - RUA 08 ENTRE AVENIDA O E AVENIDA N

**01. PLANTA DE SITUAÇÃO**  
ESC: 1/1000

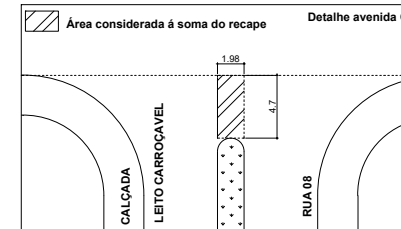


▨ Á RECAPEAR

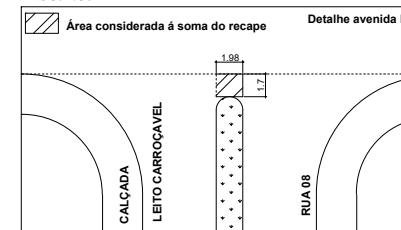
**02. CORTE TRANSVERSAL A-A DAS RUAS**  
ESC: 1/100



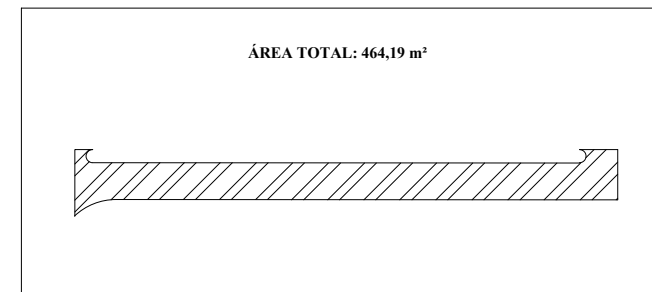
**03. DETALHE DA EXTREMIDADE DO CANTEIRO**  
ESC: 1/50



**04. DETALHE DA EXTREMIDADE DO CANTEIRO**  
ESC: 1/50



**06. ÁREA A SER RECAPEADA**  
ESC: 1/1000



ÁREA TOTAL: 464,19 m<sup>2</sup>

**PREFEITURA MUNICIPAL DE ORLÂNDIA**  
ESTADO DE SÃO PAULO

**PROJETO BÁSICO DE RECAPEAMENTO ASFÁLTICO**

ENDEREÇO:  
RUA 08 ENTRE AVENIDA O E AVENIDA N

VIAS:  
PAR

\_\_\_\_\_  
ALESSANDRO CHIQUINI  
CREA: 5079132121