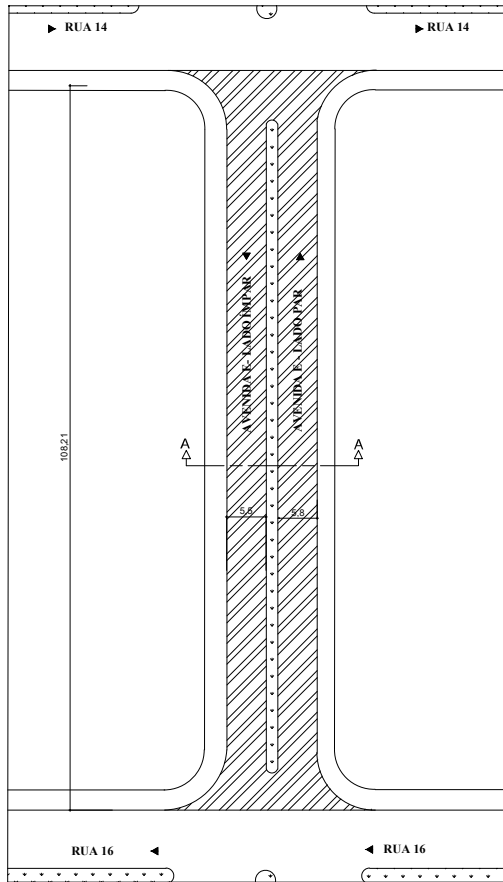


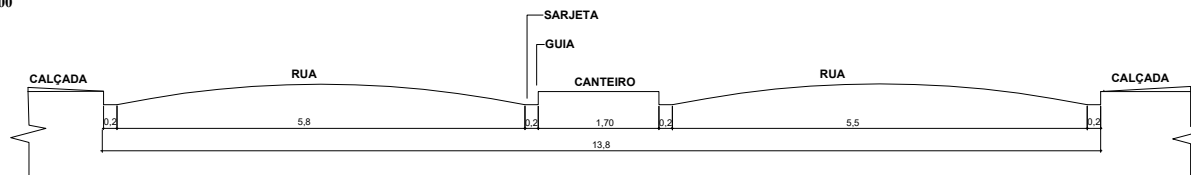
# 62 - AVENIDA E ENTRE RUA 16 E RUA 14

**01. PLANTA DE SITUAÇÃO**  
ESC: 1/1000

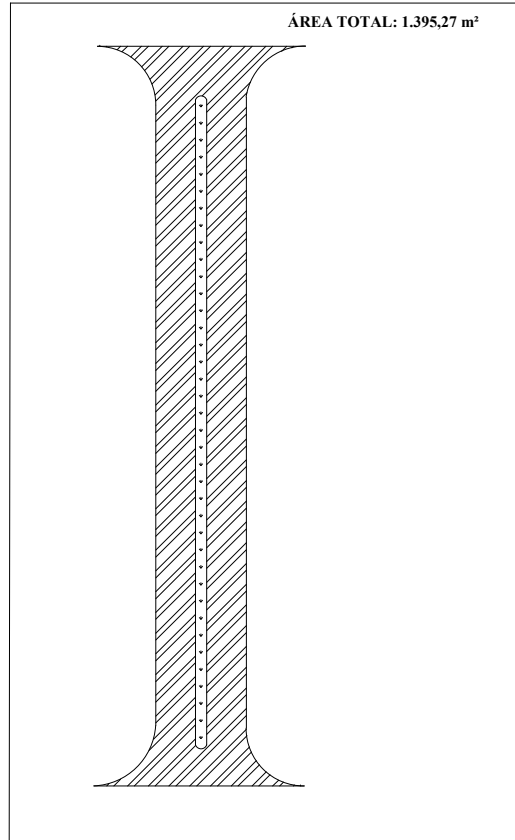


▨ Á RECAPEAR

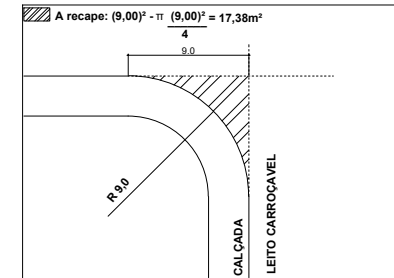
**02. CORTE TRANSVERSAL A-A DAS RUAS**  
ESC: 1/100



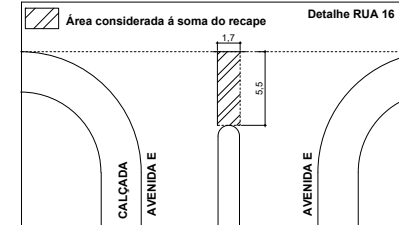
**03. ÁREA A SER RECAPEADA**  
ESC: 1/1000



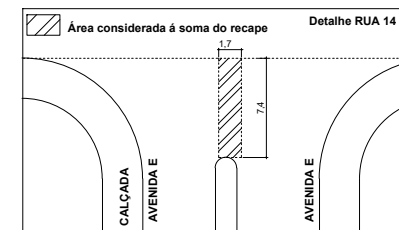
**04. DETALHE DO RAIO**  
ESC: 1/10



**05. DETALHE DA EXTREMIDADE DO CANTEIRO**  
ESC: 1/50



**06. DETALHE DA EXTREMIDADE DO CANTEIRO**  
ESC: 1/50



**PREFEITURA MUNICIPAL DE ORLÂNDIA**  
ESTADO DE SÃO PAULO

**PROJETO BÁSICO DE RECAPEAMENTO ASFÁLTICO**

ENDEREÇO:  
. AVENIDA E ENTRE RUA 14 E RUA 16

VIAS:  
PAR E ÍMPAR

\_\_\_\_\_  
ALESSANDRO CHIQUINI  
CREA: 507913221