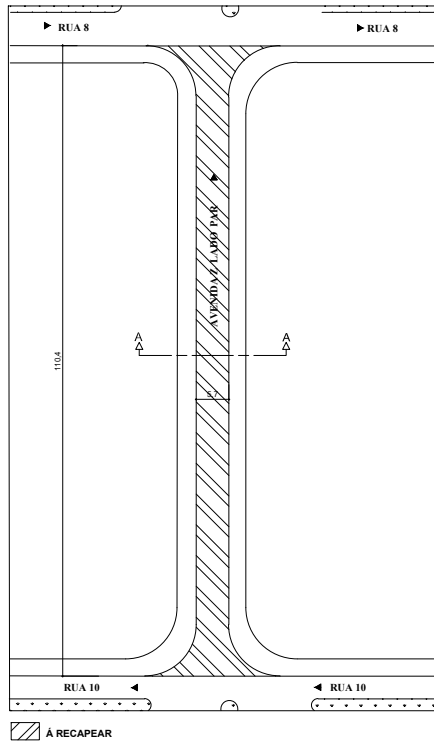
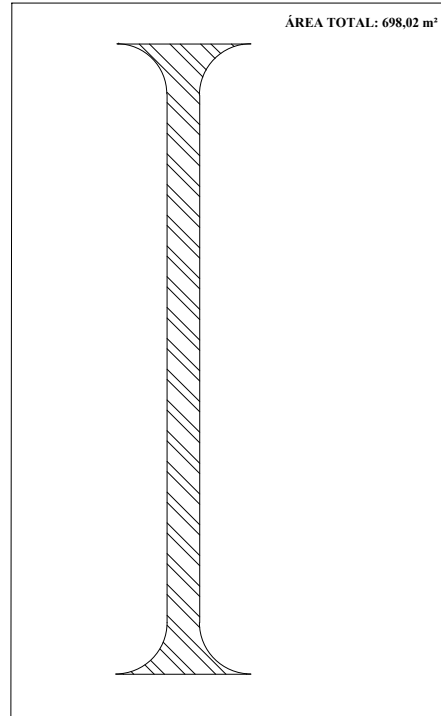


# 42 - AVENIDA Z ENTRE RUA 8 E RUA 10

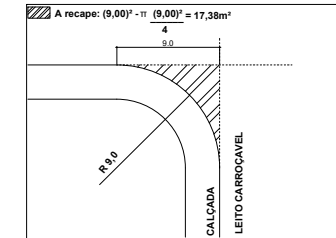
01. PLANTA DE SITUAÇÃO  
ESC: 1/1000



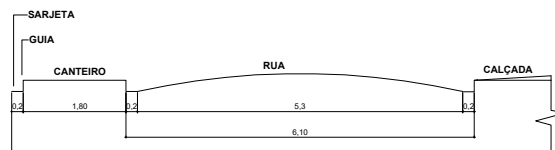
03. ÁREA A SER RECAPEADA  
ESC: 1/1000



04. DETALHE DO RAIO  
ESC: 1/10



02. CORTE TRANSVERSAL A-A DAS RUAS  
ESC: 1/100



**PREFEITURA MUNICIPAL DE ORLÂNDIA**  
ESTADO DE SÃO PAULO

**PROJETO BÁSICO DE RECAPEAMENTO ASFÁLTICO**

ENDEREÇO:  
AVENIDA Z ENTRE RUA 8 E RUA 10

VIAS:  
PAR

\_\_\_\_\_  
ALESSANDRO CHIQUINI  
CREA: 87912211