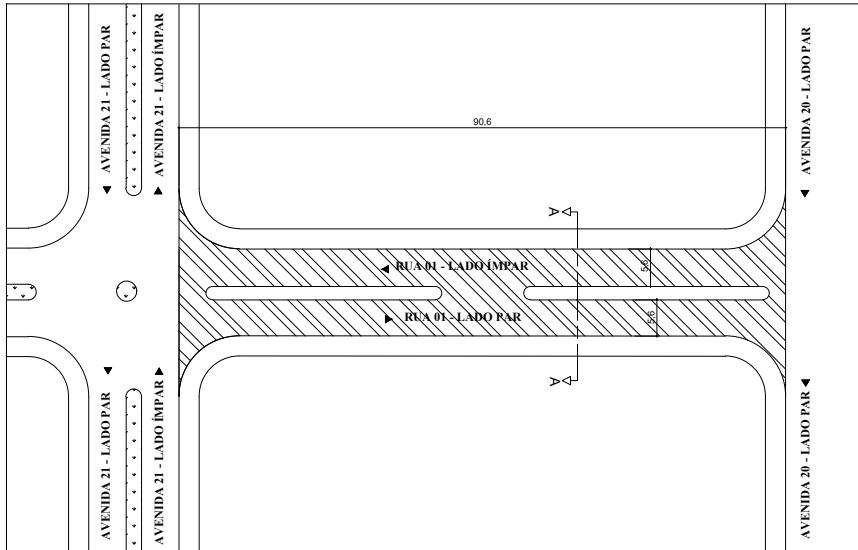


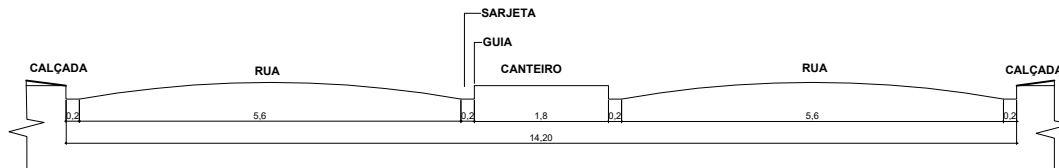
413. RUA 01 ENTRE AVENIDA 20 E AVENIDA 21

01. PLANTA DE SITUAÇÃO
ESC: 1/1000

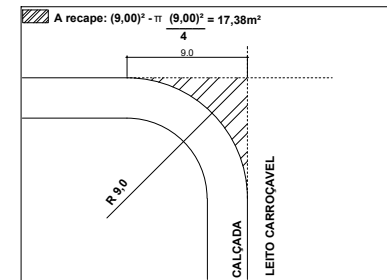


Á RECAPEAR

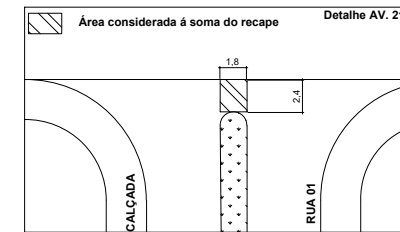
02. CORTE TRANSVERSAL A-A DAS RUAS
ESC: 1/100



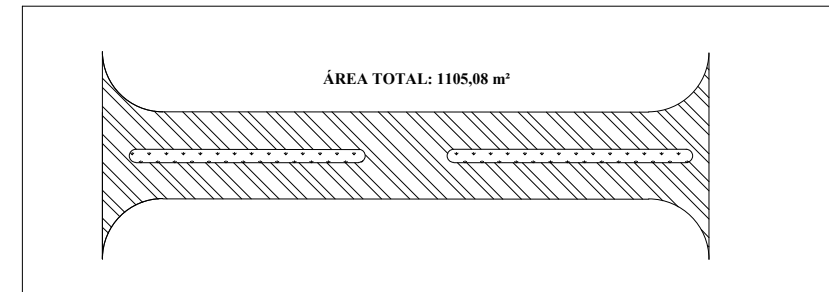
03. DETALHE DO RAIO
ESC: 1/10



04. DETALHE DA EXTREMIDADE DO CANTEIRO
ESC: 1/50



03. ÁREA A SER RECAPEADA
ESC: 1/1000



PREFEITURA MUNICIPAL DE ORLÂNDIA
ESTADO DE SÃO PAULO

PROJETO BÁSICO DE RECAPEAMENTO ASFÁLTICO

ENDEREÇO:
RUA 01 ENTRE AVENIDA 21 E AVENIDA 20

VIAS:
PAR E ÍMPAR

ALESSANDRO CHIQUINI
CREA: 307612/251