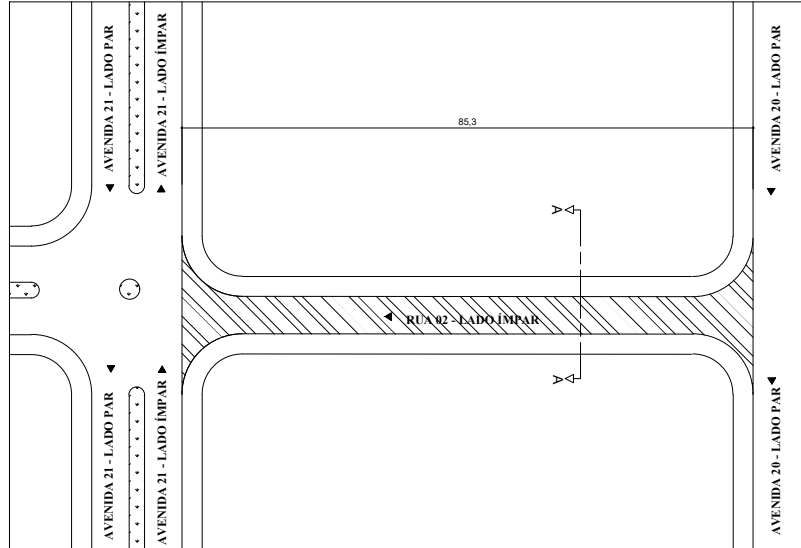


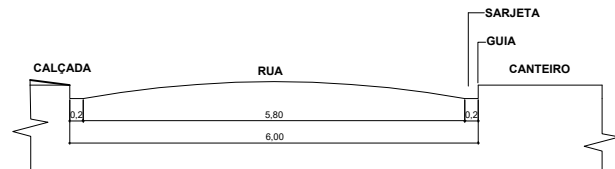
411. RUA 02 ENTRE AVENIDA 20 E AVENIDA 21

01. PLANTA DE SITUAÇÃO
ESC: 1/1000

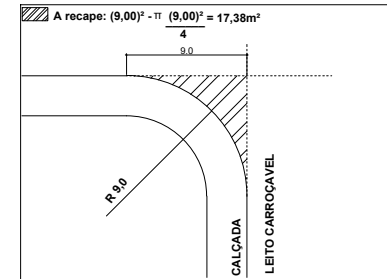


 À RECAPEAR

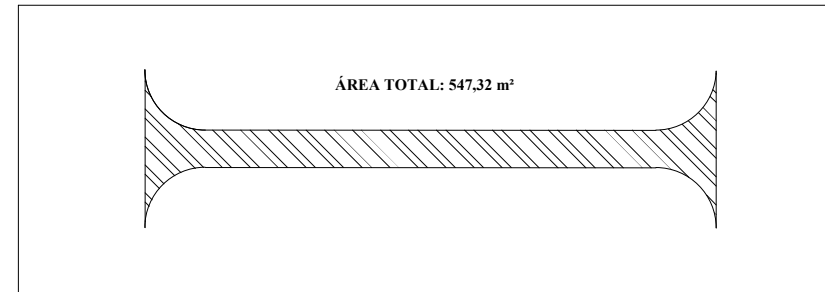
02. CORTE TRANSVERSAL A-A DAS RUAS
ESC: 1/100



03. DETALHE DO RAIO
ESC: 1/10



03. ÁREA A SER RECAPEADA
ESC: 1/1000



PREFEITURA MUNICIPAL DE ORLÂNDIA
ESTADO DE SÃO PAULO

PROJETO BÁSICO DE RECAPEAMENTO ASFÁLTICO

ENDEREÇO:
RUA 02 ENTRE AVENIDA 21 E AVENIDA 20

VIAS:
ÍMPAR

ALESSANDRO CHIQUINI
CREA: 50712/2011