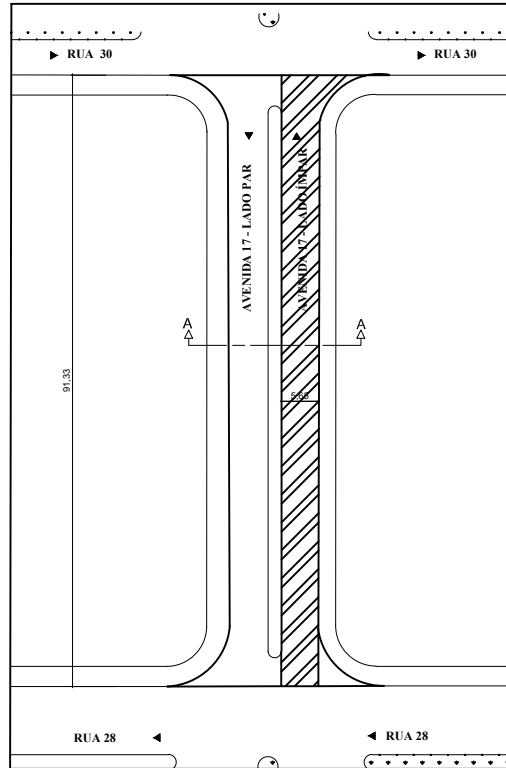


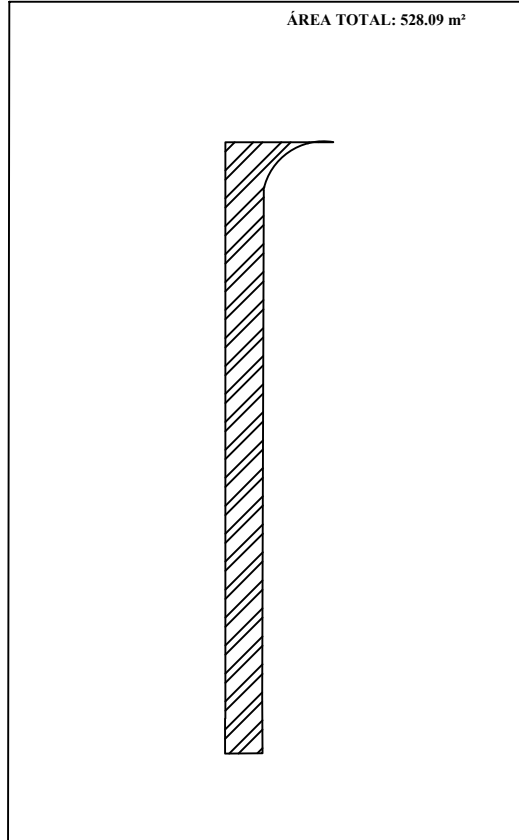
### 383. AVENIDA 17 ENTRE RUA 28 E RUA 30

01. PLANTA DE SITUAÇÃO  
ESC: 1/1000

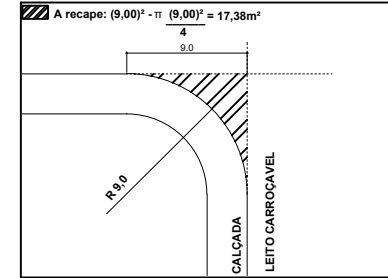


### 03. ÁREA A SER RECAPEADA ESC: 1/1000

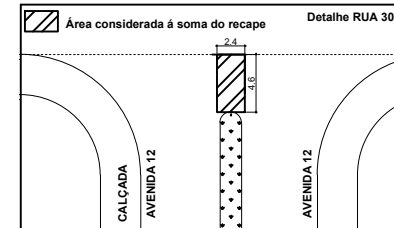
ÁREA TOTAL: 528.09 m<sup>2</sup>



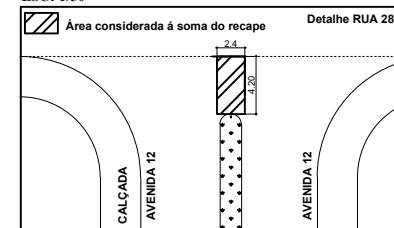
### 04. DETALHE DO RAIO ESC: 1/10



### 05. DETALHE DA EXTREMIDADE DO CANTEIRO ESC: 1/50

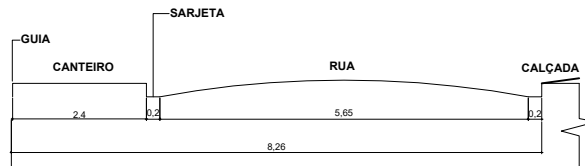


### 06. DETALHE DA EXTREMIDADE DO CANTEIRO ESC: 1/50



Á RECAPEAR

### 02. CORTE TRANSVERSAL A-A DAS RUAS ESC: 1/100



**PREFEITURA MUNICIPAL DE ORLÂNDIA**  
ESTADO DE SÃO PAULO

**PROJETO BÁSICO DE RECAPEAMENTO ASFÁLTICO**

ENDEREÇO:  
AVENIDA 17 ENTRE RUA 28 E RUA 30

VIAS:  
ÍMPAR

\_\_\_\_\_  
ALESSANDRO CHIQUINI  
CREA: 5079132121