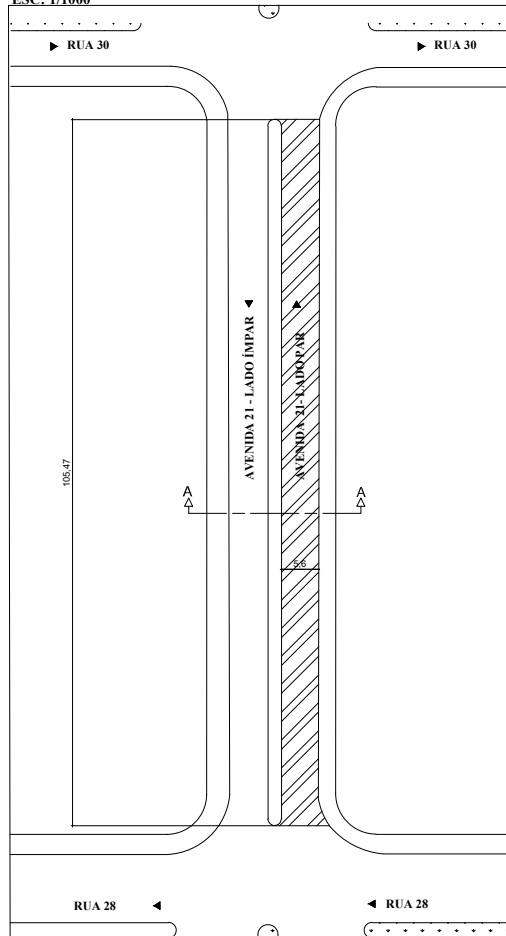
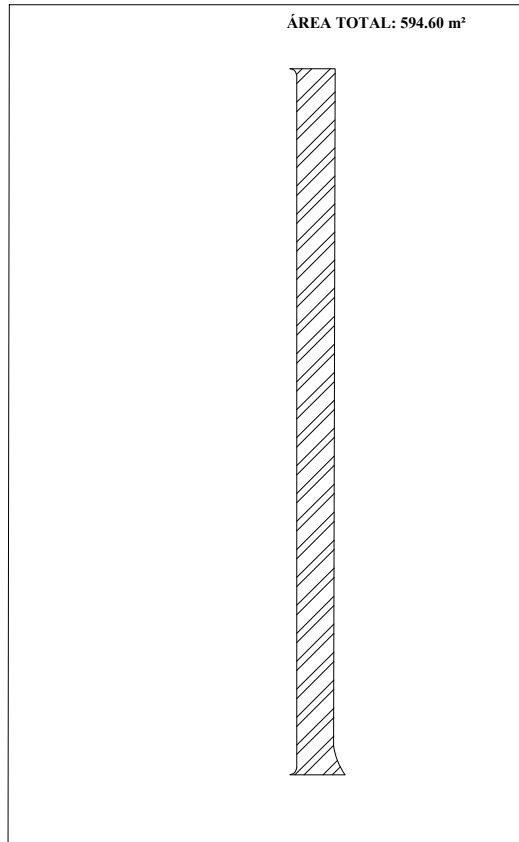


380 - AVENIDA 21 ENTRE RUA 30 E RUA 28

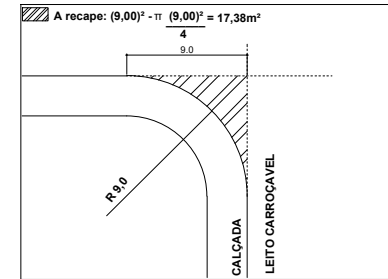
01. PLANTA DE SITUAÇÃO
ESC: 1/1000



03. ÁREA A SER RECAPEADA
ESC: 1/1000

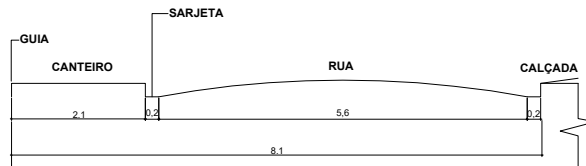


04. DETALHE DO RAIO
ESC: 1/10



Á RECAPEAR

02. CORTE TRANSVERSAL A-A DAS RUAS
ESC: 1/100



PREFEITURA MUNICIPAL DE ORLÂNDIA
ESTADO DE SÃO PAULO

PROJETO BÁSICO DE RECAPEAMENTO ASFÁLTICO

ENDEREÇO:
AVENIDA 21 ENTRE RUA 30 E RUA 28

VIAS:
PAR

ALESSANDRO CHIQUINI
CREA: 50703221