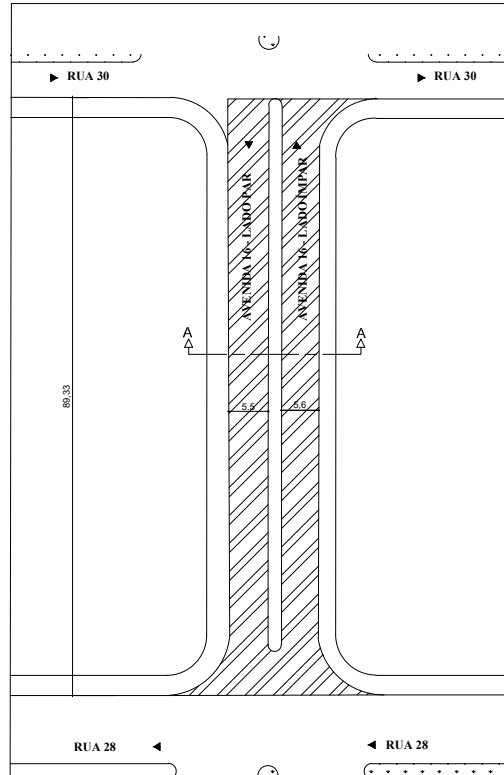


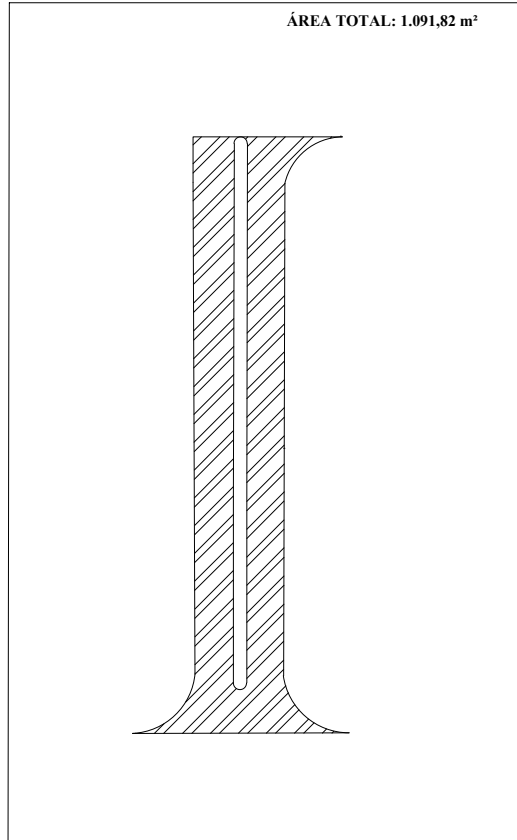
# 375 - AVENIDA 16 ENTRE RUA 28 E RUA 30

01. PLANTA DE SITUAÇÃO  
ESC: 1/1000

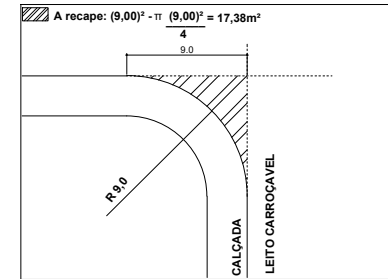


## 03. ÁREA A SER RECAPEADA ESC: 1/1000

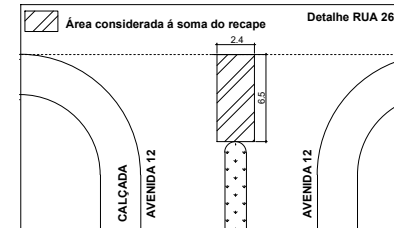
ÁREA TOTAL: 1.091,82 m<sup>2</sup>



## 04. DETALHE DO RAIO ESC: 1/10

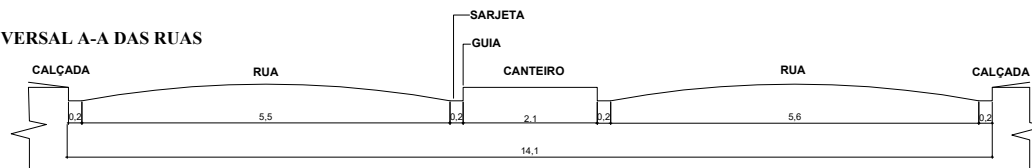


## 05. DETALHE DA EXTREMIDADE DO CANTEIRO ESC: 1/50



Á RECAPEAR

## 02. CORTE TRANSVERSAL A-A DAS RUAS ESC: 1/100



**PREFEITURA MUNICIPAL DE ORLÂNDIA**  
ESTADO DE SÃO PAULO

**PROJETO BÁSICO DE RECAPEAMENTO ASFÁLTICO**

ENDEREÇO: AVENIDA 16 ENTRE RUA 28 E RUA 30

VIAS: PAR E ÍMPAR

ALESSANDRO CHIQUINI  
CREA: 5079132121