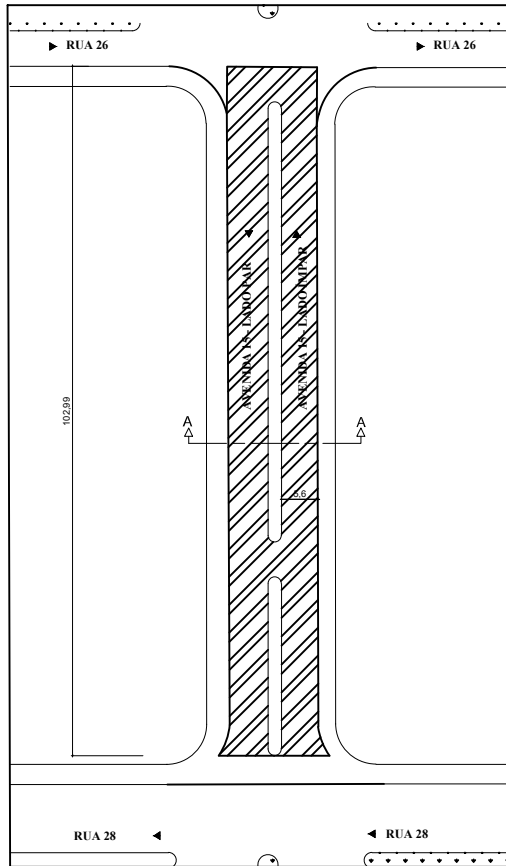
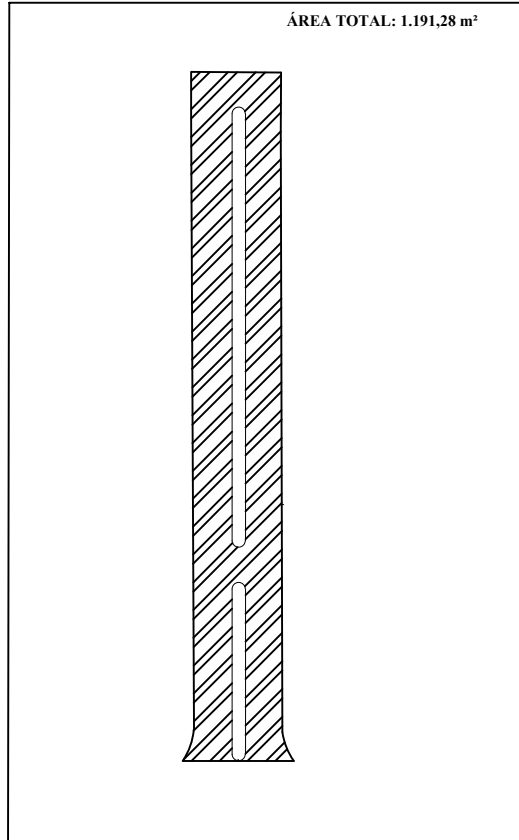


### 373. AVENIDA 15 ENTRE RUA 28 E RUA 26

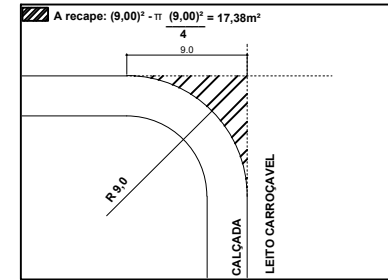
01. PLANTA DE SITUAÇÃO  
ESC: 1/1000



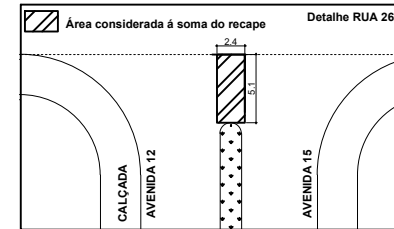
03. ÁREA A SER RECAPEADA  
ESC: 1/1000



04. DETALHE DO RAIO  
ESC: 1/10

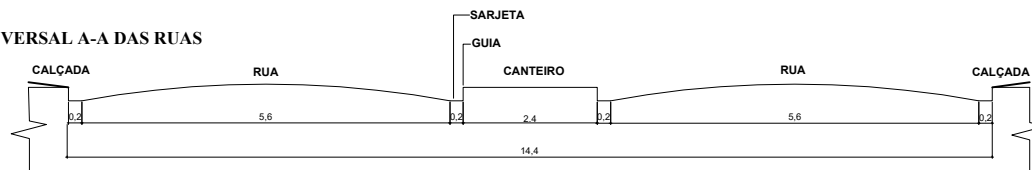


05. DETALHE DA EXTREMIDADE DO CANTEIRO  
ESC: 1/50



Á RECAPEAR

02. CORTE TRANSVERSAL A-A DAS RUAS  
ESC: 1/100



PREFEITURA MUNICIPAL DE ORLÂNDIA  
ESTADO DE SÃO PAULO

PROJETO BÁSICO DE RECAPEAMENTO ASFÁLTICO

ENDEREÇO:  
AVENIDA 15 ENTRE RUA 28 E RUA 26

VIAS:  
2

ALESSANDRO CHIQUINI  
CREA: 5070132121