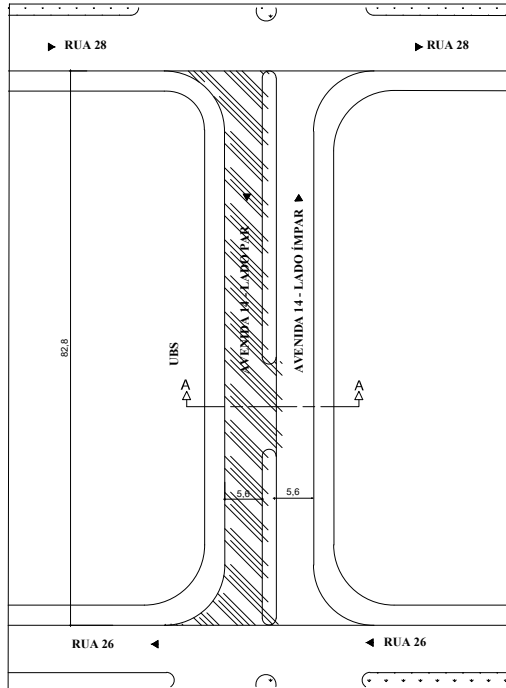
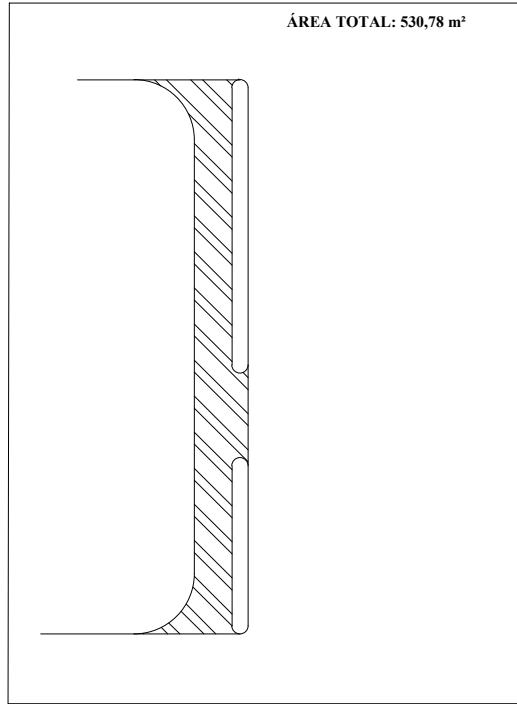


# 369. AVENIDA 19 ENTRE RUA 28 E RUA 26

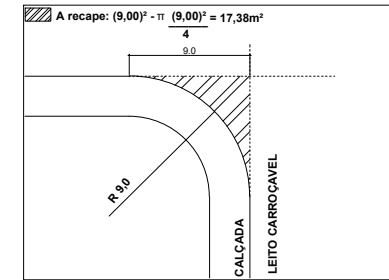
**01. PLANTA DE SITUAÇÃO**  
ESC: 1/1000



**03. ÁREA A SER RECAPEADA**  
ESC: 1/1000

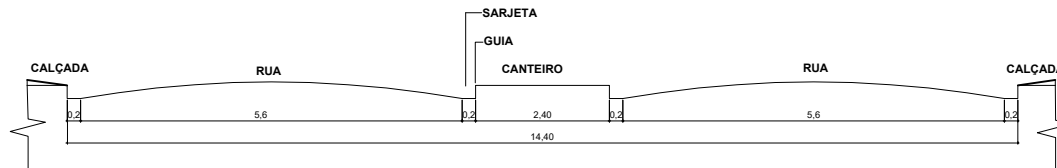


**04. DETALHE DO RAIO**  
ESC: 1/10



Á RECAPEAR

**02. CORTE TRANSVERSAL A-A DAS RUAS**  
ESC: 1/100



**PREFEITURA MUNICIPAL DE ORLÂNDIA**

ESTADO DE SÃO PAULO

**PROJETO BÁSICO DE RECAPEAMENTO ASFÁLTICO**

ENDEREÇO:  
AVENIDA 19 ENTRE RUA 28 E RUA 26

VIAS:  
PAR

\_\_\_\_\_  
ALESSANDRO CHIQUINI  
CREA: 5970132321