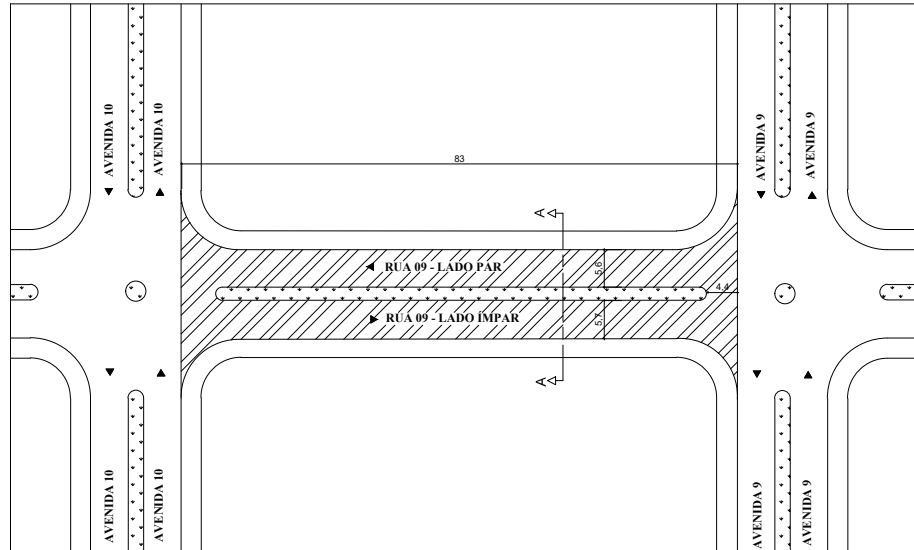


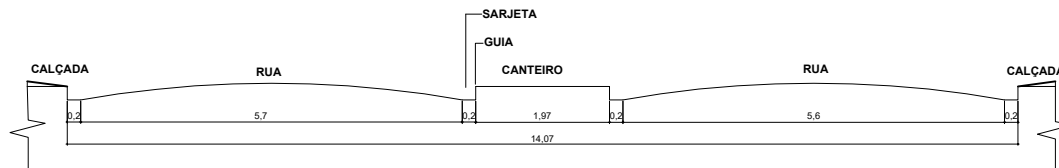
# 355. RUA 09 ENTRE AVENIDA 09 E AVENIDA 10

**01. PLANTA DE SITUAÇÃO**  
ESC: 1/1000

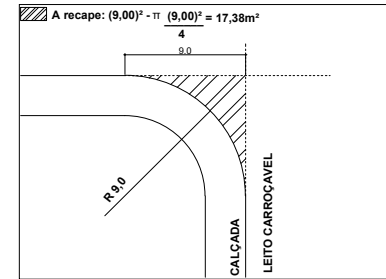


Á RECAPEAR

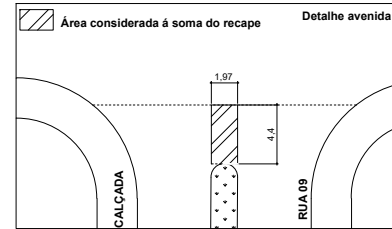
**02. CORTE TRANSVERSAL A-A DAS RUAS**  
ESC: 1/100



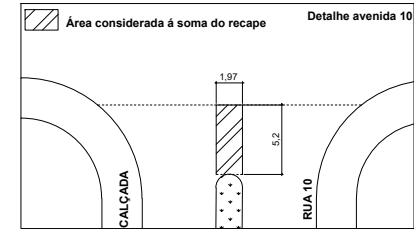
**03. DETALHE DO RAIO**  
ESC: 1/10



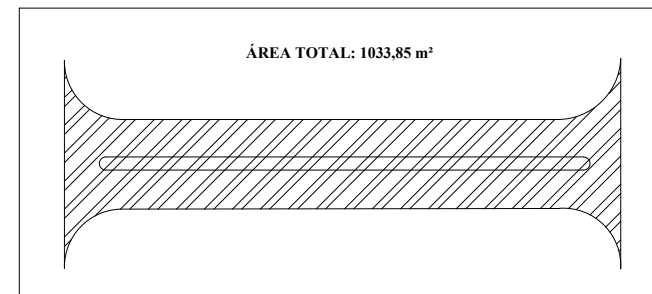
**04. DETALHE DA EXTREMIDADE DO CANTEIRO**  
ESC: 1/50



**05. DETALHE DA EXTREMIDADE DO CANTEIRO**  
ESC: 1/50



**06. ÁREA A SER RECAPEADA**  
ESC: 1/1000



**PREFEITURA MUNICIPAL DE ORLÂNDIA**  
ESTADO DE SÃO PAULO

**PROJETO BÁSICO DE RECAPEAMENTO ASFÁLTICO**

ENDEREÇO:  
RUA 09 ENTRE AVENIDA 9 E AVENIDA 10

VIAS:  
PAR E ÍMPAR

\_\_\_\_\_  
ALESSANDRO CHIQUINI  
CREA: 50703221