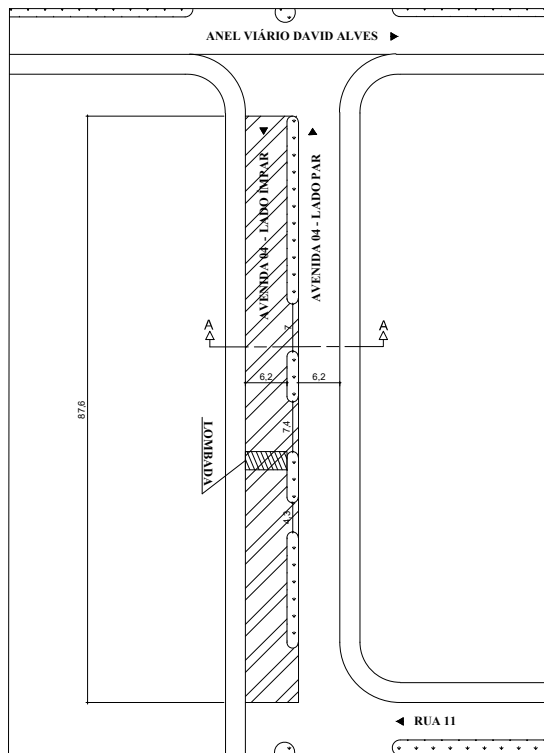


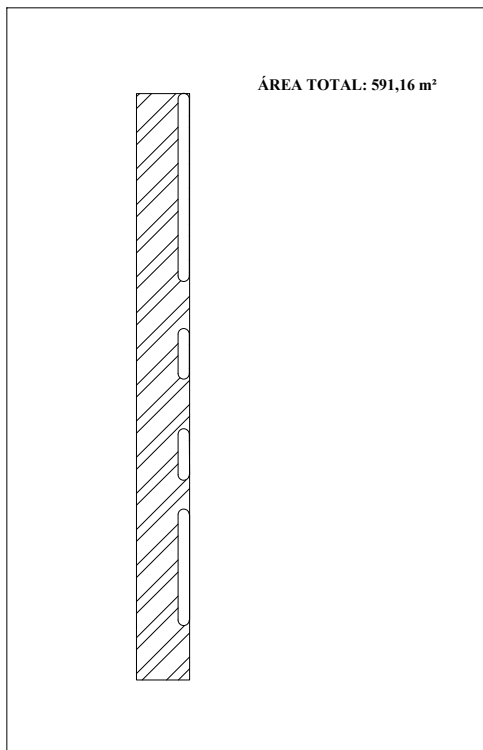
345. AVENIDA 04 ENTRE RUA 11 E ANEL VIÁRIO DAVID ALVES

01. PLANTA DE SITUAÇÃO
ESC: 1/1000

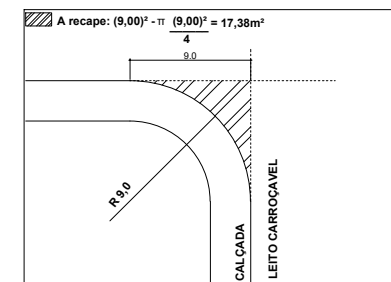


▨ Á RECAPEAR

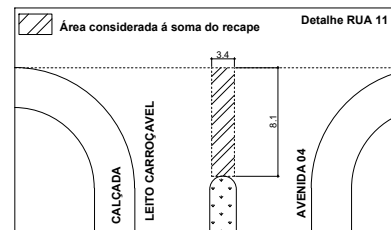
03. ÁREA A SER RECAPEADA
ESC: 1/1000



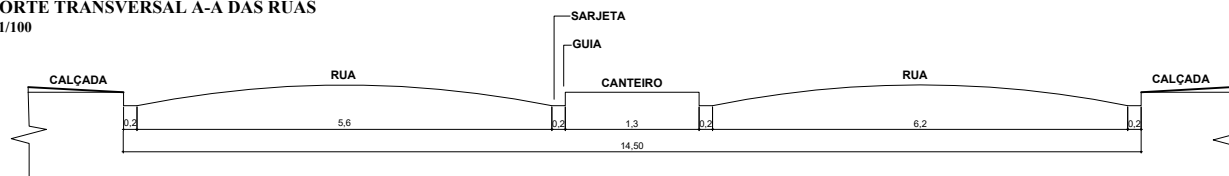
04. DETALHE DO RAIO
ESC: 1/10



05. DETALHE DA EXTREMIDADE DO CANTEIRO
ESC: 1/50



02. CORTE TRANSVERSAL A-A DAS RUAS
ESC: 1/100



PREFEITURA MUNICIPAL DE ORLÂNDIA

ESTADO DE SÃO PAULO

PROJETO BÁSICO DE RECAPEAMENTO ASFÁLTICO

ENDEREÇO:
AVENIDA 04 ENTRE RUA 11 E ANEL VIÁRIO DAVID ALVES

VIAS:
ÍMPAR

ALESSANDRO CHIQUINI
CREA: 5079132121