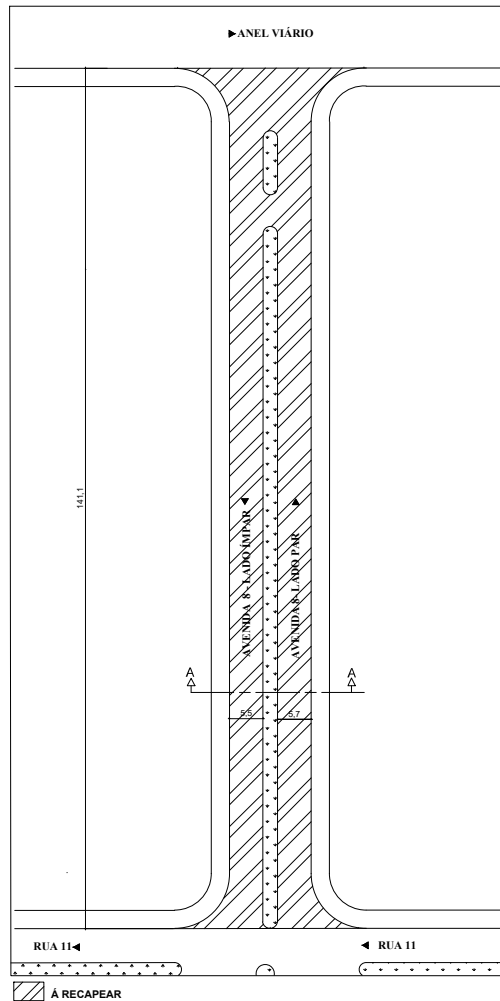
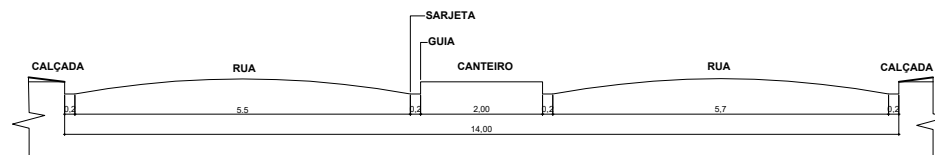


338 AVENIDA 8 ENTRE RUA 11 E ANEL VIÁRIO

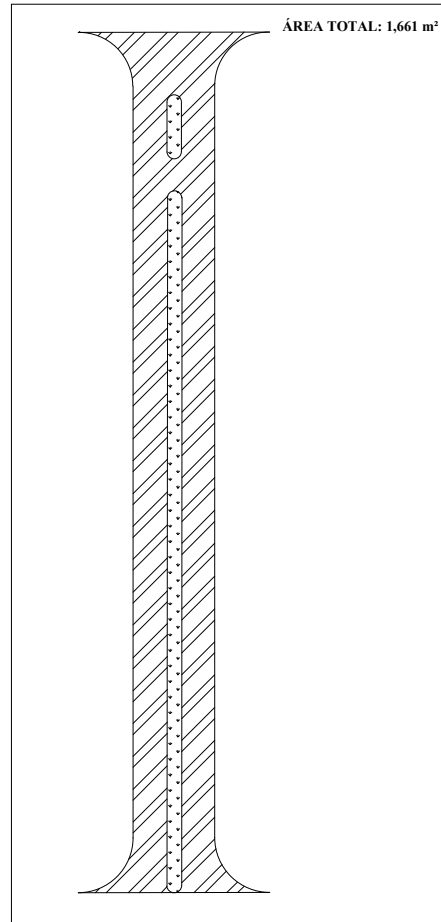
01. PLANTA DE SITUAÇÃO
ESC: 1/1000



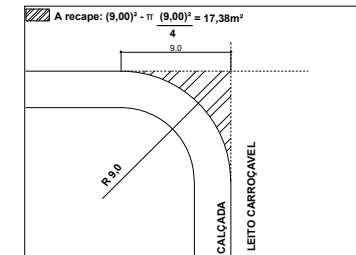
02. CORTE TRANSVERSAL A-A DAS RUAS
ESC: 1/100



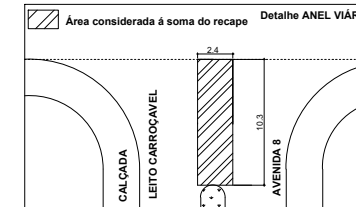
03. ÁREA A SER RECAPEADA
ESC: 1/1000



04. DETALHE DO RAIO
ESC: 1/10



05. DETALHE DA EXTREMIDADE DO CANTEIRO
ESC: 1/50



PREFEITURA MUNICIPAL DE ORLÂNDIA
ESTADO DE SÃO PAULO

PROJETO BÁSICO DE RECAPEAMENTO ASFÁLTICO

ENDEREÇO: AVENIDA 8 ENTRE RUA 11 E ANEL VIÁRIO VIAS: PAR E ÍMPAR

ALESSANDRO CHIQUINI
CREA: 07012121