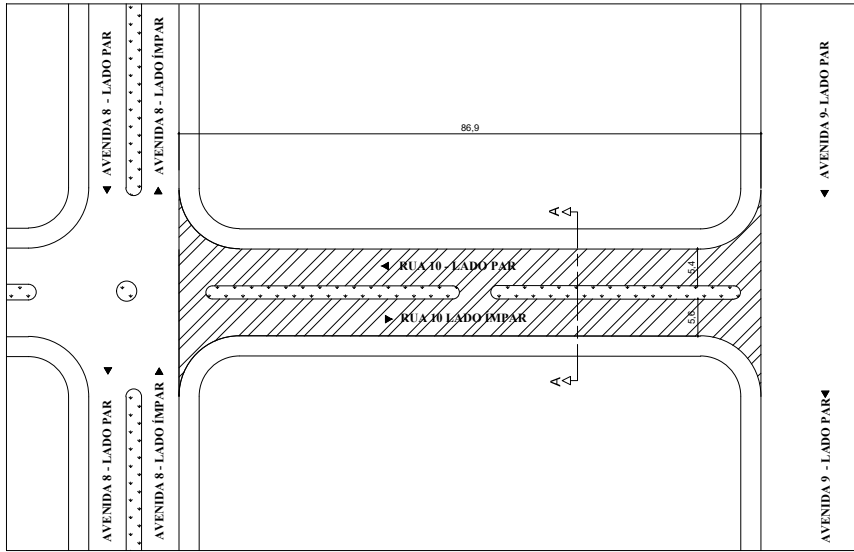


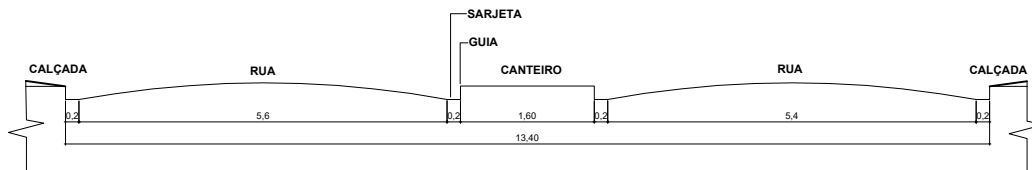
# 283. RUA 10 ENTRE AVENIDA 9 E AVENIDA 8

01. PLANTA DE SITUAÇÃO  
ESC: 1/1000

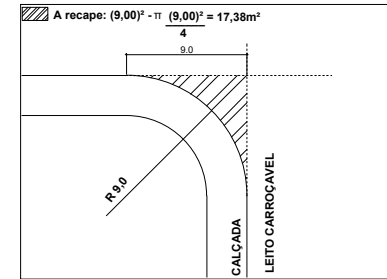


Á RECAPEAR

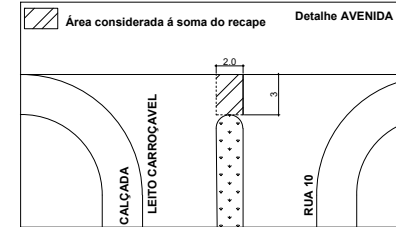
02. CORTE TRANSVERSAL A-A DAS RUAS  
ESC: 1/100



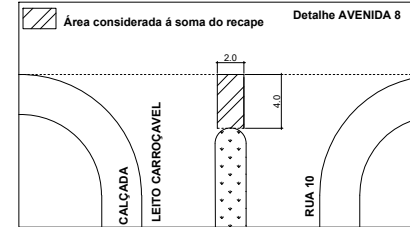
03. DETALHE DO RAIOS  
ESC: 1/10



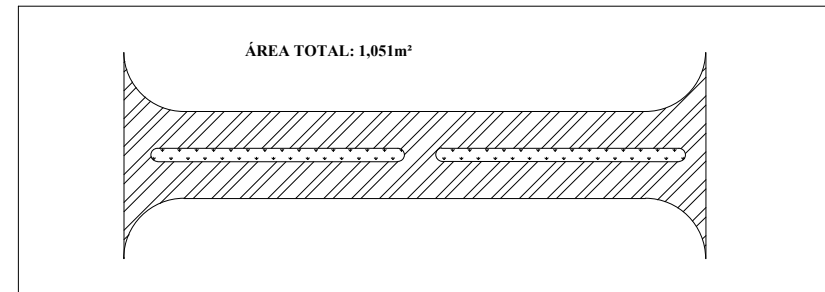
04. DETALHE DA EXTREMIDADE DO CANTEIRO  
ESC: 1/50



05. DETALHE DA EXTREMIDADE DO CANTEIRO  
ESC: 1/50



06. ÁREA A SER RECAPEADA  
ESC: 1/1000



**PREFEITURA MUNICIPAL DE ORLÂNDIA**  
ESTADO DE SÃO PAULO

**PROJETO BÁSICO DE RECAPEAMENTO ASFÁLTICO**

ENDEREÇO:  
RUA 10 ENTRE AVENIDA 9 E AVENIDA 8

VIAS:  
PAR E ÍMPAR

\_\_\_\_\_  
ALESSANDRO CHIQUINI  
CREA: 9079132121