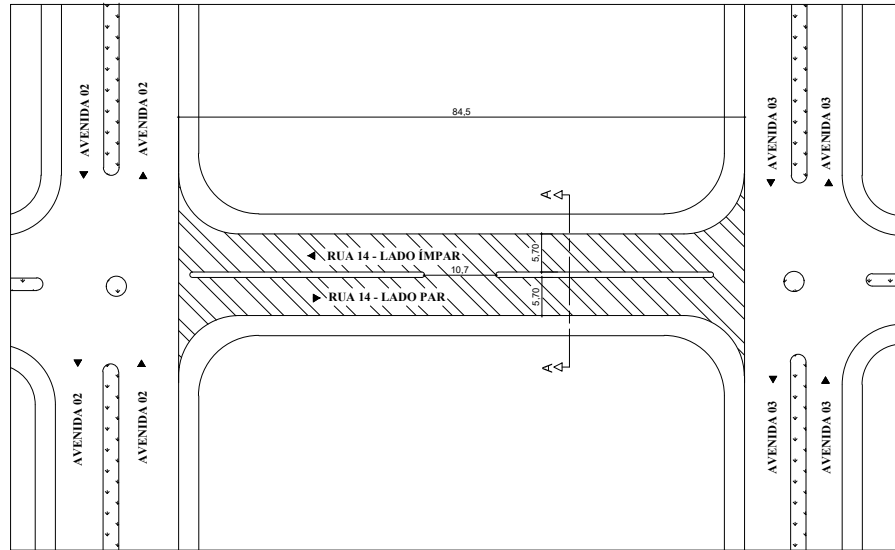


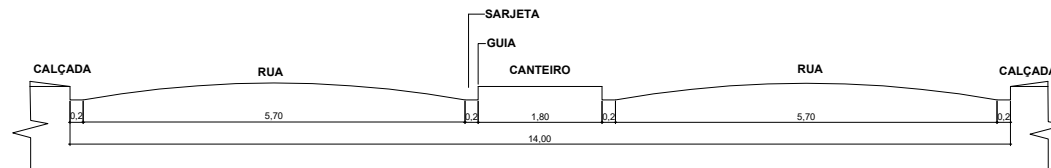
21 - RUA 14 ENTRE AVENIDA Z E AVENIDA 100

01. PLANTA DE SITUAÇÃO
ESC: 1/1000

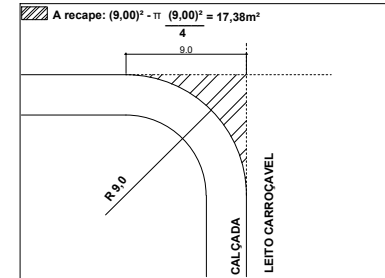


▨ À RECAPEAR 1 PV Á LEVANTAR

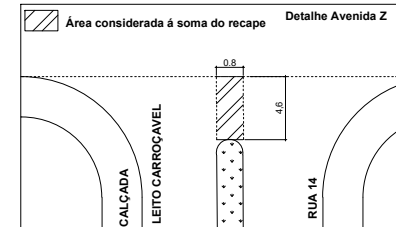
02. CORTE TRANSVERSAL A-A DAS RUAS
ESC: 1/100



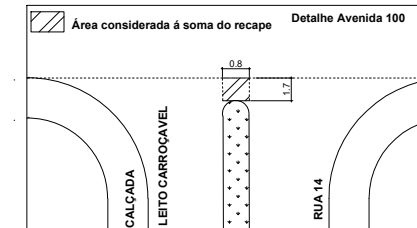
03. DETALHE DO RAIO
ESC: 1/10



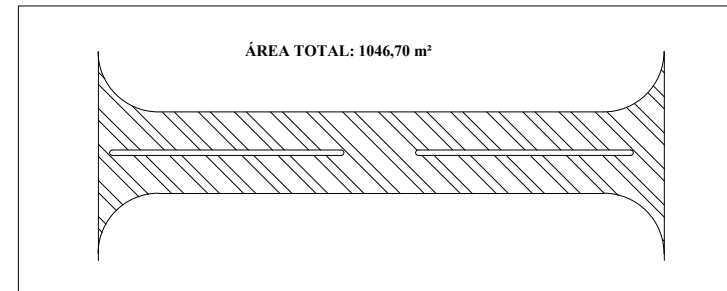
04. DETALHE DA EXTREMIDADE DO CANTEIRO
ESC: 1/50



05. DETALHE DA EXTREMIDADE DO CANTEIRO
ESC: 1/50



06. ÁREA A SER RECAPEADA
ESC: 1/1000



PREFEITURA MUNICIPAL DE ORLÂNDIA

ESTADO DE SÃO PAULO

PROJETO BÁSICO DE RECAPEAMENTO ASFÁLTICO

ENDEREÇO:
RUA 14 ENTRE AVENIDA Z E AVENIDA 100

VIAS:
PAR E ÍMPAR

ALESSANDRO CHIQUINI
CREA: 5070132121