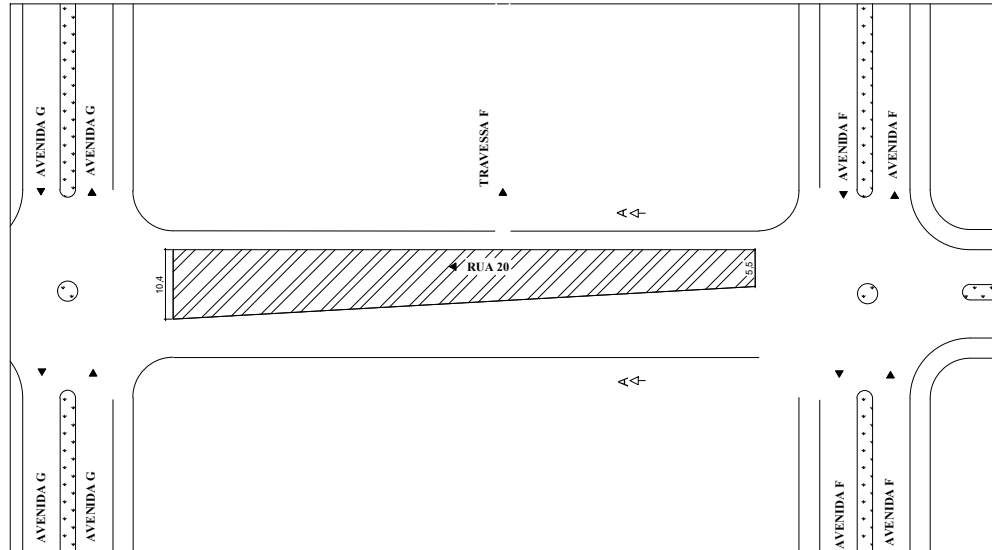


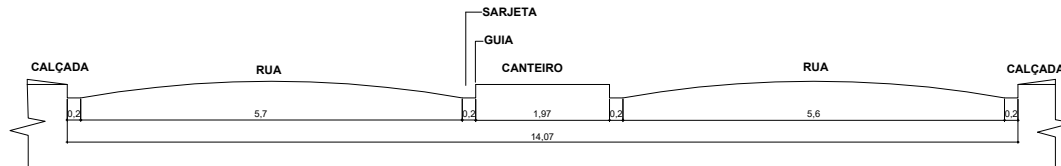
202 - RUA 20 ENTRE AVENIDA F E AVENIDA G

01. PLANTA DE SITUAÇÃO
ESC: 1/1000

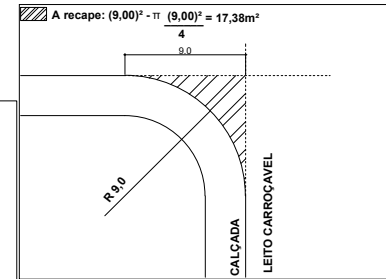


Á RECAPEAR

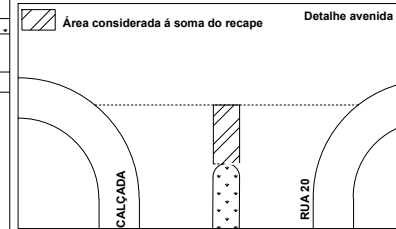
02. CORTE TRANSVERSAL A-A DAS RUAS
ESC: 1/100



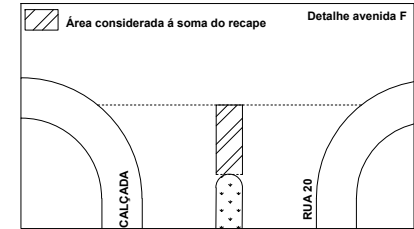
03. DETALHE DO RAIOS
ESC: 1/10



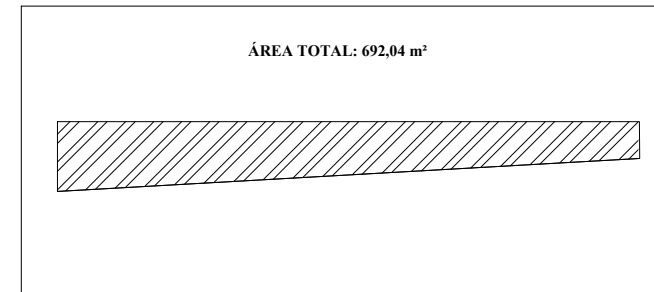
04. DETALHE DA EXTREMIDADE DO CANTEIRO
ESC: 1/50



05. DETALHE DA EXTREMIDADE DO CANTEIRO
ESC: 1/50



06. ÁREA A SER RECAPEADA
ESC: 1/1000



PREFEITURA MUNICIPAL DE ORLÂNDIA
ESTADO DE SÃO PAULO

PROJETO BÁSICO DE RECAPEAMENTO ASFÁLTICO

ENDEREÇO:
RUA 20 ENTRE AVENIDA G E AVENIDA F

VIAS:
PAR E ÍMPAR

ALESSANDRO CHIQUINI
CREA: 5070132121