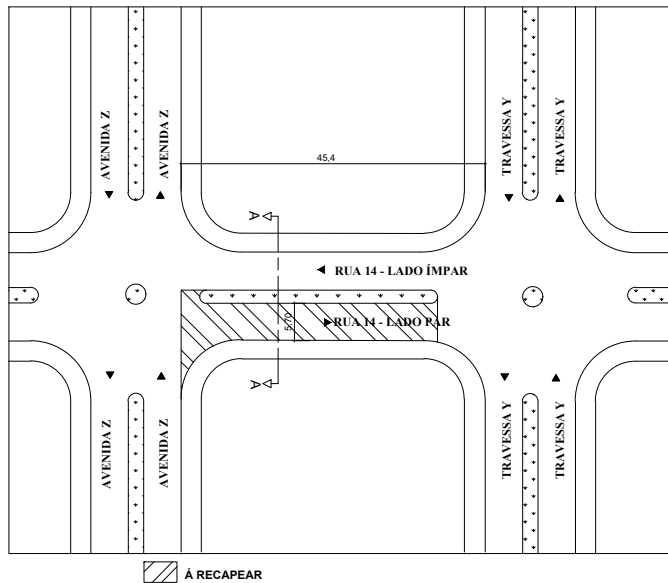
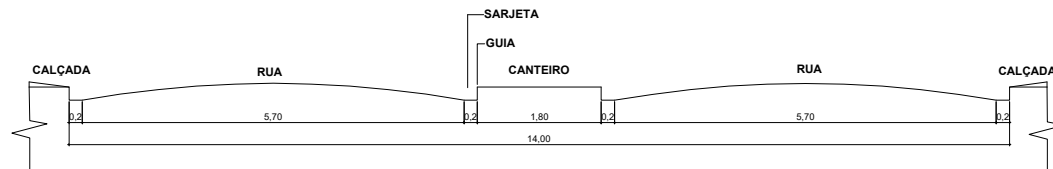


20 - RUA 14 ENTRE AVENIDA Z E TRAVESSA Y

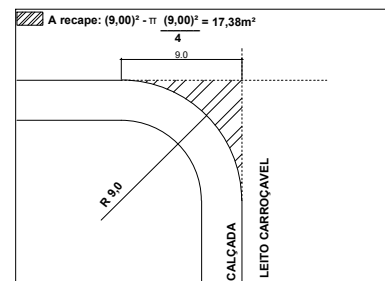
01. PLANTA DE SITUAÇÃO
ESC: 1/1000



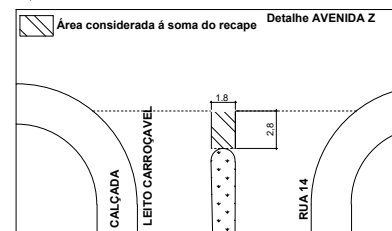
02. CORTE TRANSVERSAL A-A DAS RUAS
ESC: 1/100



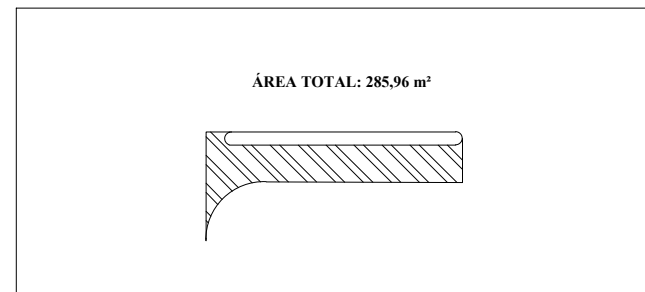
03. DETALHE DO RAIO
ESC: 1/10



04. DETALHE DA EXTREMIDADE DO CANTEIRO
ESC: 1/50



05. ÁREA A SER RECAPEADA
ESC: 1/1000



PREFEITURA MUNICIPAL DE ORLÂNDIA
ESTADO DE SÃO PAULO

PROJETO BÁSICO DE RECAPEAMENTO ASFÁLTICO

ENDEREÇO:
RUA 14 ENTRE AVENIDA Z E TRAVESSA Y

VIA:
PAR

ALESSANDRO CHIQUINI
CREA: 5870132231