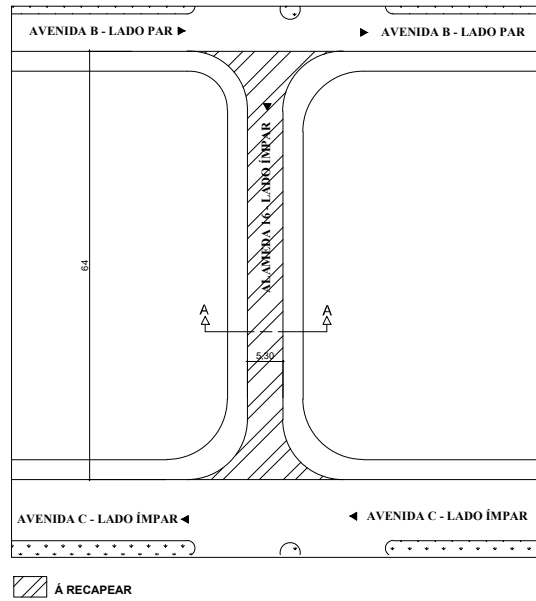



# 190 - ALAMEDA 16 ENTRE AVENIDA B E AVENIDA C

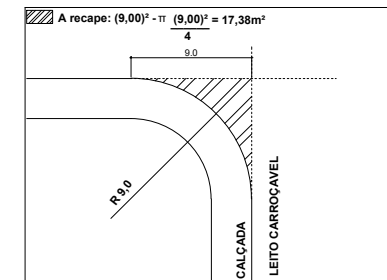
**01. PLANTA DE SITUAÇÃO**  
ESC: 1/1000



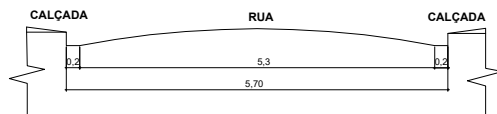
**02. ÁREA A SER RECAPEADA**  
ESC: 1/1000



**03. DETALHE DO RAIO**  
ESC: 1/10



**04. CORTE TRANSVERSAL A-A DAS RUAS**  
ESC: 1/100



**PREFEITURA MUNICIPAL DE ORLÂNDIA**  
ESTADO DE SÃO PAULO

**PROJETO BÁSICO DE RECAPEAMENTO ASFÁLTICO**

ENDEREÇO: ALAMEDA 16 ENTRE AVENIDA B E AVENIDA C

VIAS: PAR E ÍMPAR

\_\_\_\_\_  
ALESSANDRO CHIQUNI  
CREA: 50791221