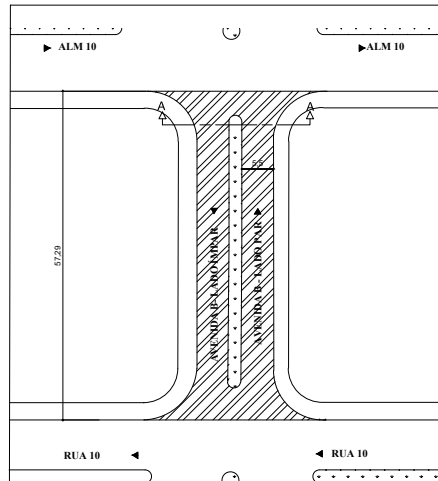


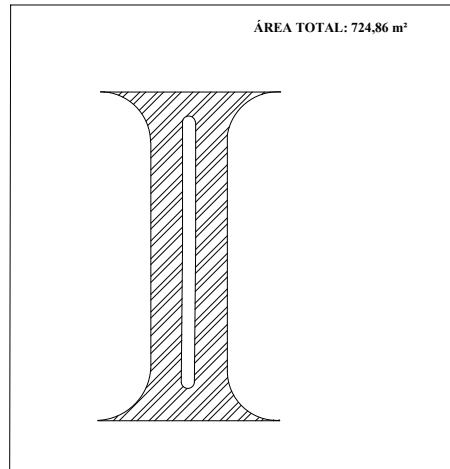
# 185 - AVENIDA B ENTRE RUA 10 E ALM 10

01. PLANTA DE SITUAÇÃO  
ESC: 1/1000

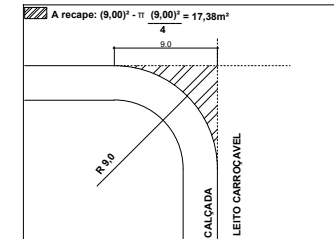


▨ Á RECAPEAR

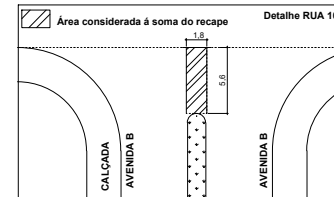
03. ÁREA A SER RECAPEADA  
ESC: 1/1000



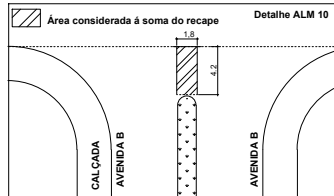
04. DETALHE DO RAIO  
ESC: 1/10



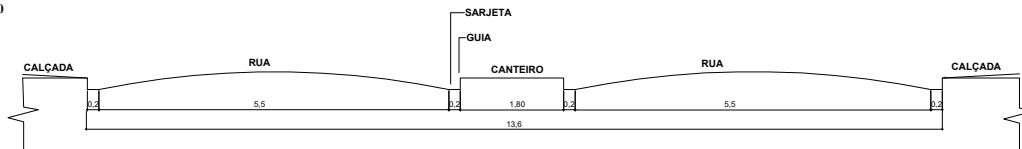
05. DETALHE DA EXTREMIDADE DO CANTEIRO  
ESC: 1/50



06. DETALHE DA EXTREMIDADE DO CANTEIRO  
ESC: 1/50



02. CORTE TRANSVERSAL A-A DAS RUAS  
ESC: 1/100



PREFEITURA MUNICIPAL DE ORLÂNDIA  
ESTADO DE SÃO PAULO

PROJETO BÁSICO DE RECAPEAMENTO ASFÁLTICO

ENDEREÇO:  
AVENIDA B ENTRE RUA 10 E ALM 10

VIAS:  
PAR E ÍMPAR

ALESSANDRO CHIQUINI  
CREA: 9979/2021