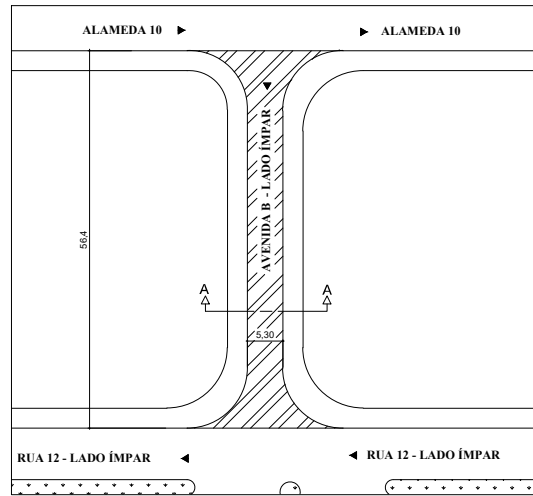


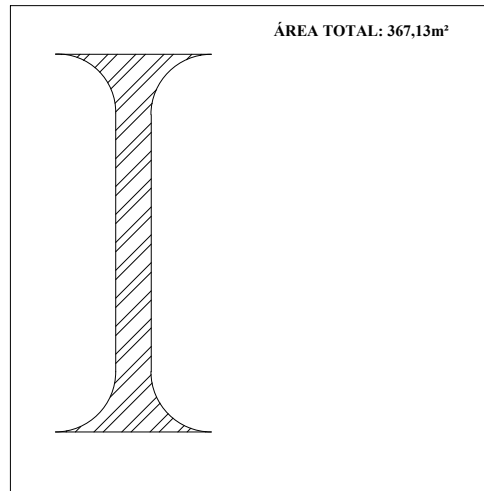
183 - AVENIDA B ENTRE ALAMEDA 10 E RUA 12

01. PLANTA DE SITUAÇÃO
ESC: 1/1000

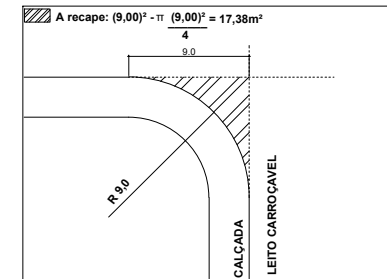


Á RECAPEAR

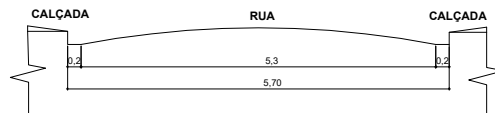
02. ÁREA A SER RECAPEADA
ESC: 1/1000



03. DETALHE DO RAIO
ESC: 1/10



04. CORTE TRANSVERSAL A-A DAS RUAS
ESC: 1/100



PREFEITURA MUNICIPAL DE ORLÂNDIA

ESTADO DE SÃO PAULO

PROJETO BÁSICO DE RECAPEAMENTO ASFÁLTICO

ENDEREÇO:
AVENIDA B ENTRE ALAMEDA 10 E RUA 12

VIAS:
PAR E ÍMPAR

ALESSANDRO CHIQUINI
CREA: 507913231