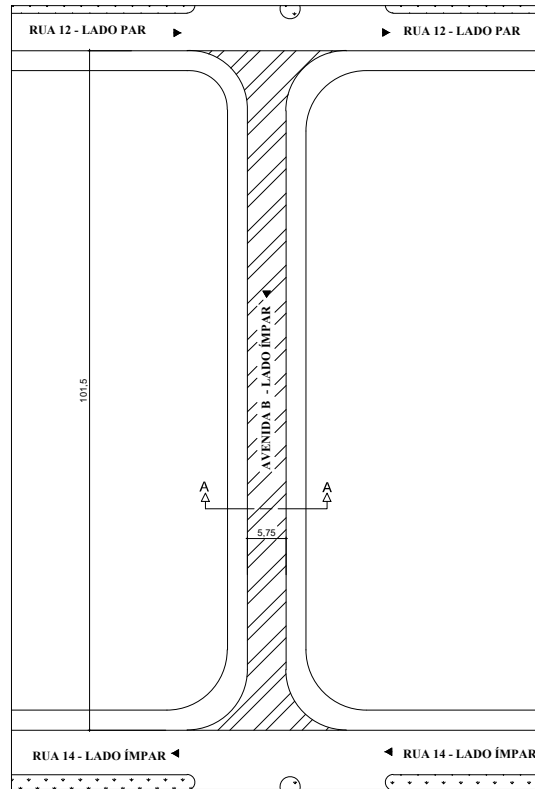


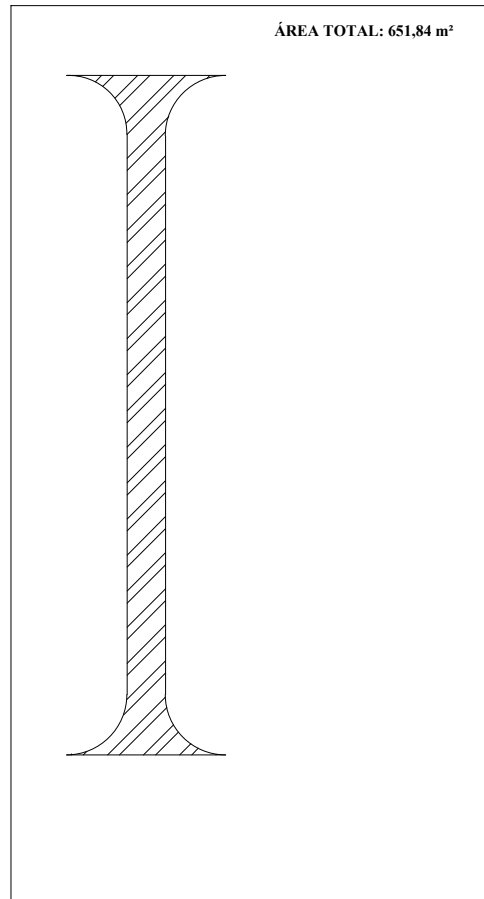
181 - AVENIDA B ENTRE RUA 12 E RUA 14

01. PLANTA DE SITUAÇÃO
ESC: 1/1000

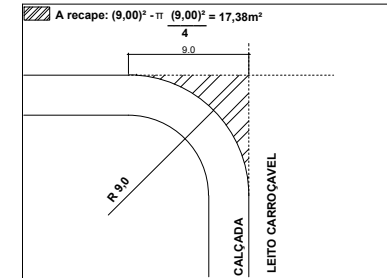


À RECAPEAR
 2 PV Á LEVANTAR
 15 METROS DE GUIA


02. ÁREA A SER RECAPEADA
ESC: 1/1000



03. DETALHE DO RAIO
ESC: 1/10



04. CORTE TRANSVERSAL A-A DAS RUAS
ESC: 1/100



PREFEITURA MUNICIPAL DE ORLÂNDIA
ESTADO DE SÃO PAULO

PROJETO BÁSICO DE RECAPEAMENTO ASFÁLTICO

ENDEREÇO:
AVENIDA B ENTRE RUA 12 E RUA 14

VIAS:
PAR E ÍMPAR

 ALESSANDRO CHIQUINI
 CREA: 5079132321