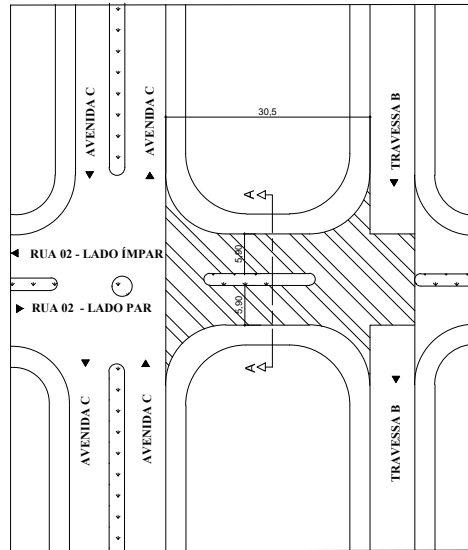


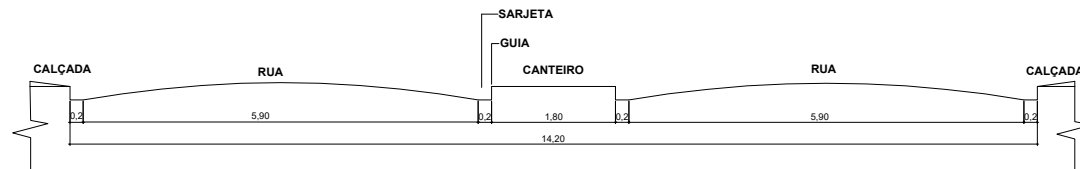
# 176 - RUA 02 ENTRE TRAVESSA B E AVENIDA C

**01. PLANTA DE SITUAÇÃO**  
ESC: 1/1000

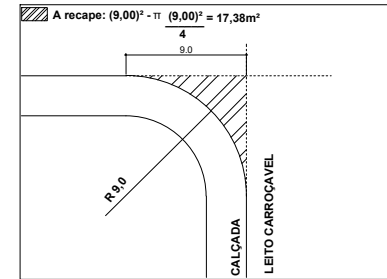


À RECAPEAR

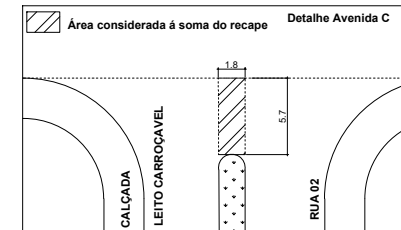
**02. CORTE TRANSVERSAL A-A DAS RUAS**  
ESC: 1/100



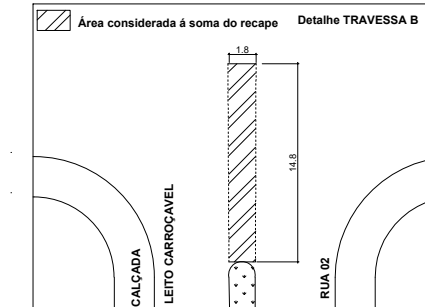
**03. DETALHE DO RAIO**  
ESC: 1/10



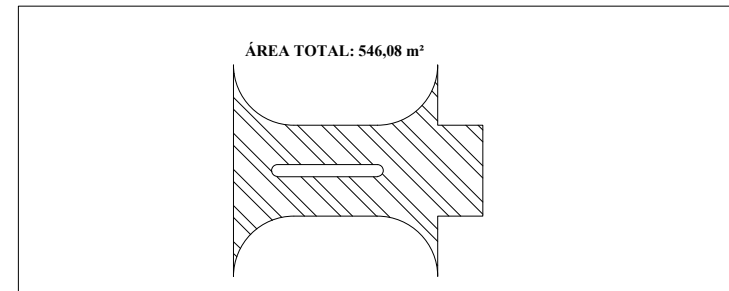
**04. DETALHE DA EXTREMIDADE DO CANTEIRO**  
ESC: 1/50



**05. DETALHE DA EXTREMIDADE DO CANTEIRO**  
ESC: 1/50



**06. ÁREA A SER RECAPEADA**  
ESC: 1/1000



**PREFEITURA MUNICIPAL DE ORLÂNDIA**  
ESTADO DE SÃO PAULO

**PROJETO BÁSICO DE RECAPEAMENTO ASFÁLTICO**

ENDEREÇO:  
RUA 02 ENTRE TRAVESSA B E AVENIDA C

VIAS:  
PAR E ÍMPAR

\_\_\_\_\_  
ALESSANDRO CHIQUINI  
CREA: 5079132121