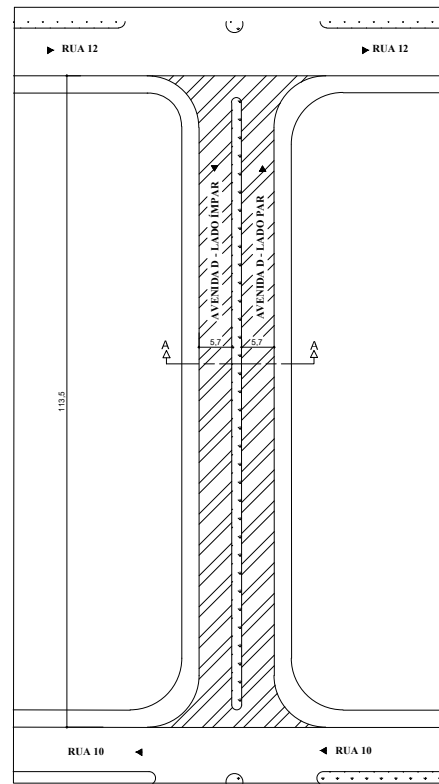


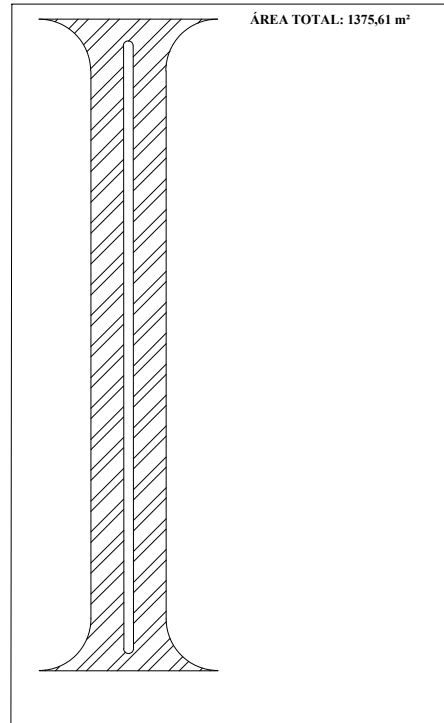
# 155 - AVENIDA D ENTRE RUA 10 E RUA 12

**01. PLANTA DE SITUAÇÃO**  
ESC: 1/1000

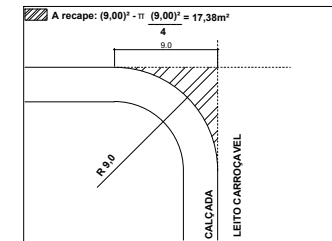


▨ À RECAPEAR

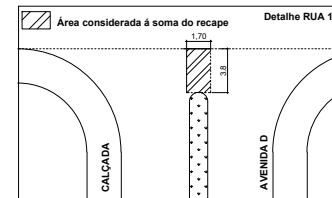
**03. ÁREA A SER RECAPEADA**  
ESC: 1/1000



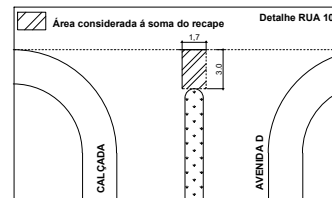
**04. DETALHE DO RAIO**  
ESC: 1/10



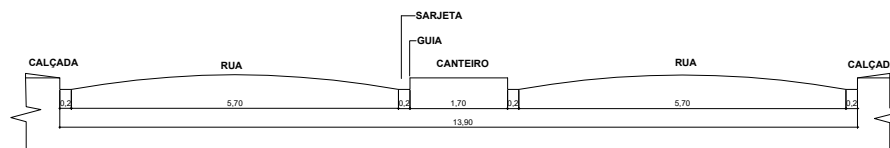
**05. DETALHE DA EXTREMIDADE DO CANTEIRO**  
ESC: 1/50



**06. DETALHE DA EXTREMIDADE DO CANTEIRO**  
ESC: 1/50



**02. CORTE TRANSVERSAL A-A DAS RUAS**  
ESC: 1/100



**PREFEITURA MUNICIPAL DE ORLÂNDIA**  
ESTADO DE SÃO PAULO

**PROJETO BÁSICO DE RECAPEAMENTO ASFÁLTICO**

ENDERECO:  
AVENIDA D ENTRE RUA 10 E RUA 12

VIAS:  
PAR E ÍMPAR

\_\_\_\_\_  
ALESSANDRO CHIQUINI  
CREA: 9870/2021