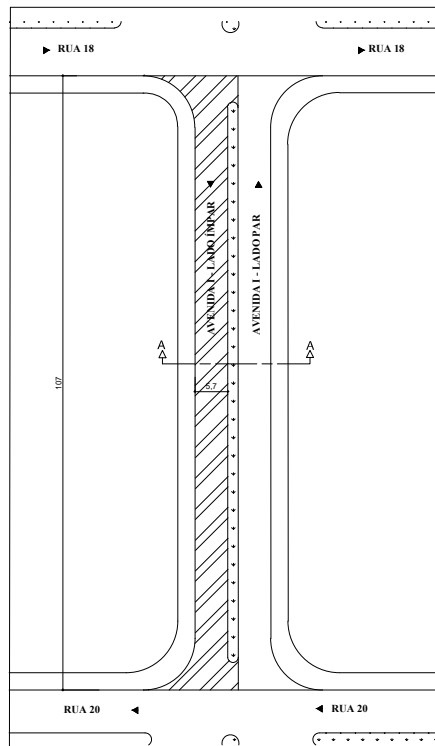


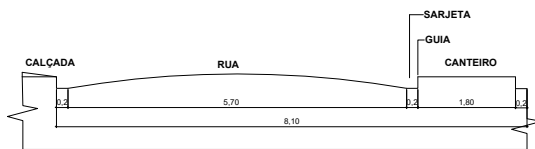
139 - AVENIDA I ENTRE RUA 18 E RUA 20

01. PLANTA DE SITUAÇÃO
ESC: 1/1000

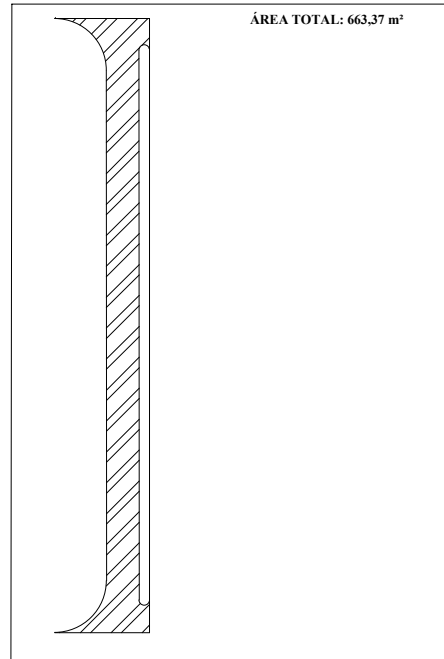


À RECAPEAR

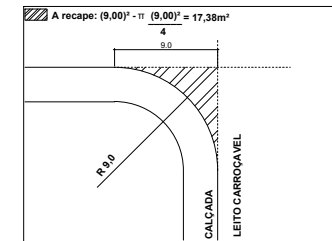
02. CORTE TRANSVERSAL A-A DAS RUAS
ESC: 1/100



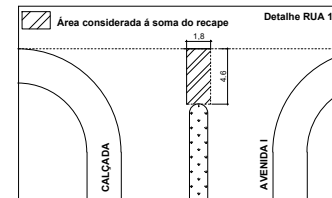
03. ÁREA A SER RECAPEADA
ESC: 1/1000



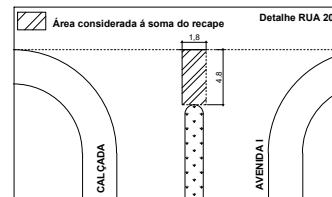
04. DETALHE DO RAIO
ESC: 1/10



05. DETALHE DA EXTREMIDADE DO CANTEIRO
ESC: 1/50



06. DETALHE DA EXTREMIDADE DO CANTEIRO
ESC: 1/50



PREFEITURA MUNICIPAL DE ORLÂNDIA
ESTADO DE SÃO PAULO

PROJETO BÁSICO DE RECAPEAMENTO ASFÁLTICO

ENDEREÇO:
AVENIDA I ENTRE RUA 18 E RUA 20

VIAS:
ÍMPAR

ALESSANDRO CHIQUINI
CREA: 9970/2021