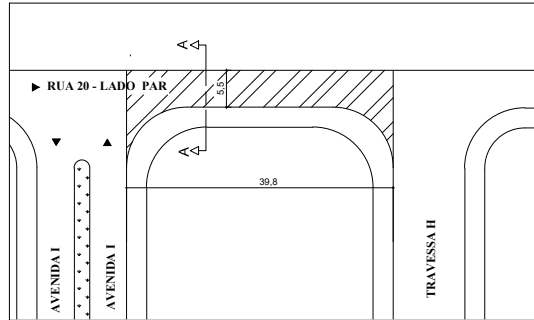


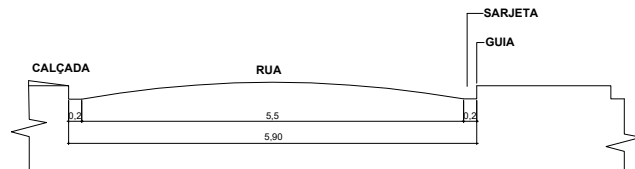
133 - RUA 20 ENTRE TRAVESSA H E AVENIDA I

01. PLANTA DE SITUAÇÃO
ESC: 1/1000

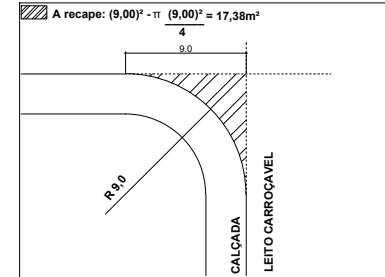


▨ Á RECAPEAR

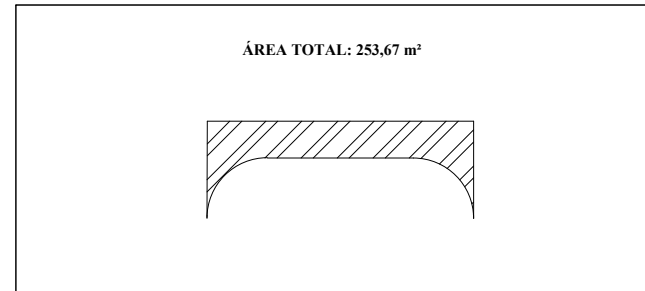
02. CORTE TRANSVERSAL A-A DAS RUAS
ESC: 1/100



03. DETALHE DO RAIO
ESC: 1/10



06. ÁREA A SER RECAPEADA
ESC: 1/1000



PREFEITURA MUNICIPAL DE ORLÂNDIA
ESTADO DE SÃO PAULO

PROJETO BÁSICO DE RECAPEAMENTO ASFÁLTICO

ENDEREÇO:
RUA 20 ENTRE TRAVESSA H E AVENIDA I

VIAS:
PAR

ALESSANDRO CHIQUINI
CREA: 507032321