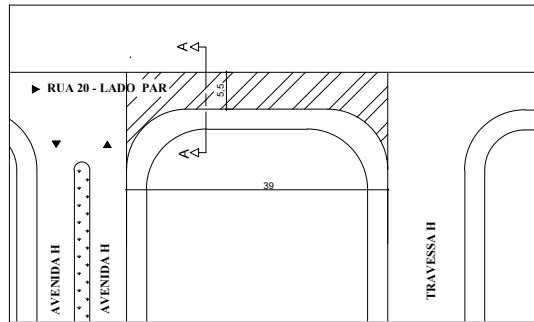


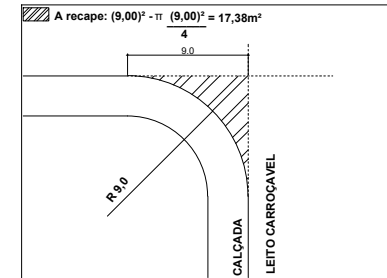
# 131 - RUA 20 ENTRE AVENIDA H E TRAVESSA H

**01. PLANTA DE SITUAÇÃO**  
ESC: 1/1000

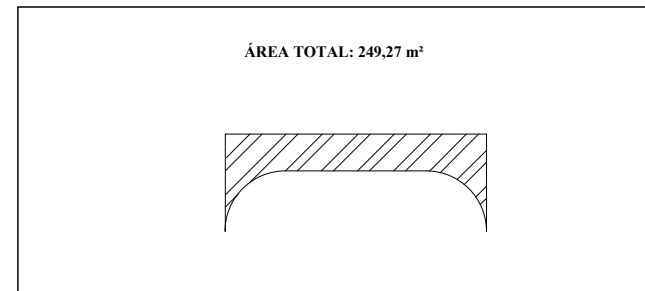


Á RECAPEAR

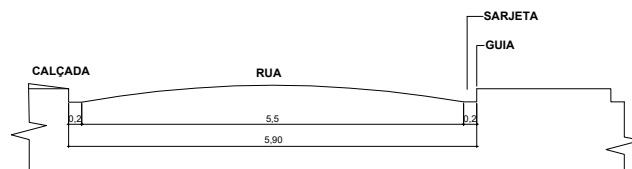
**03. DETALHE DO RAIO**  
ESC: 1/10



**06. ÁREA A SER RECAPEADA**  
ESC: 1/1000



**02. CORTE TRANSVERSAL A-A DAS RUAS**  
ESC: 1/100



**PREFEITURA MUNICIPAL DE ORLÂNDIA**  
ESTADO DE SÃO PAULO

**PROJETO BÁSICO DE RECAPEAMENTO ASFÁLTICO**

ENDEREÇO:  
RUA 20 ENTRE AVENIDA H E TRAVESSA H

VIAS:  
PAR

\_\_\_\_\_  
ALESSANDRO CHIQUINI  
CREA: 507032321