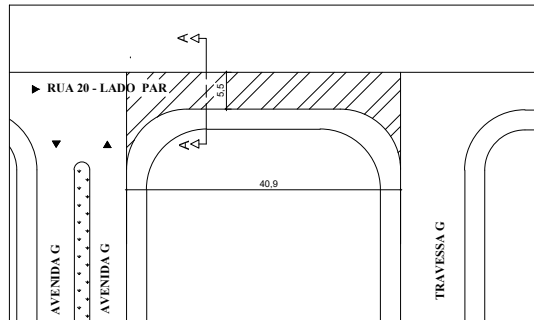


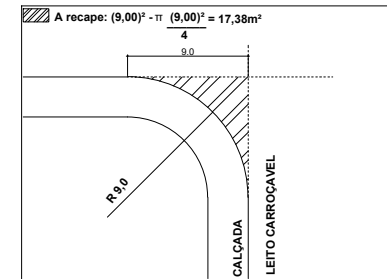
# 127 - RUA 20 ENTRE AVENIDA G E TRAVESSA G

01. PLANTA DE SITUAÇÃO  
ESC: 1/1000

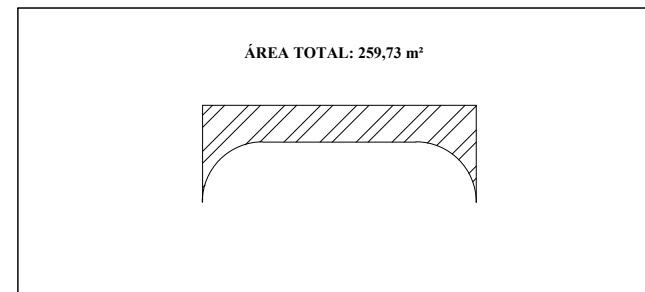


▨ Á RECAPEAR

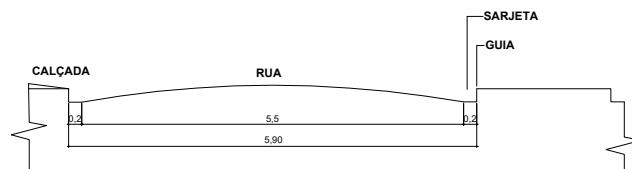
03. DETALHE DO RAIO  
ESC: 1/10



06. ÁREA A SER RECAPEADA  
ESC: 1/1000



02. CORTE TRANSVERSAL A-A DAS RUAS  
ESC: 1/100



**PREFEITURA MUNICIPAL DE ORLÂNDIA**  
ESTADO DE SÃO PAULO

**PROJETO BÁSICO DE RECAPEAMENTO ASFÁLTICO**

ENDEREÇO:  
RUA 20 ENTRE AVENIDA G E TRAVESSA G

VIAS:  
PAR

\_\_\_\_\_  
ALESSANDRO CHIQUINI  
CREA: 5070132121