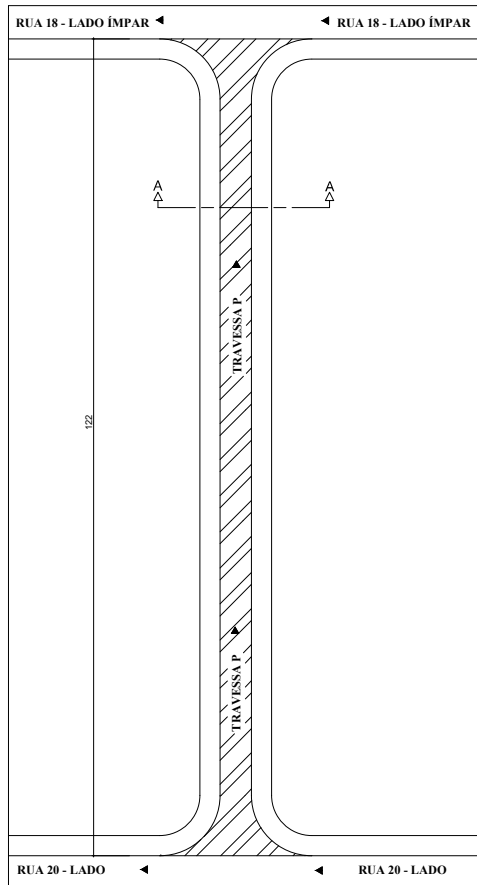


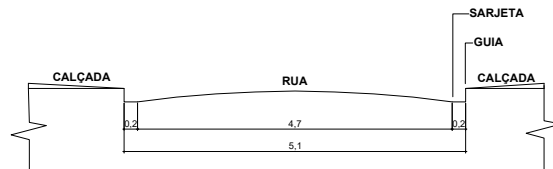
110 - TRAVESSA P ENTRE RUA 18 E RUA 20

01. PLANTA DE SITUAÇÃO
ESC: 1/1000

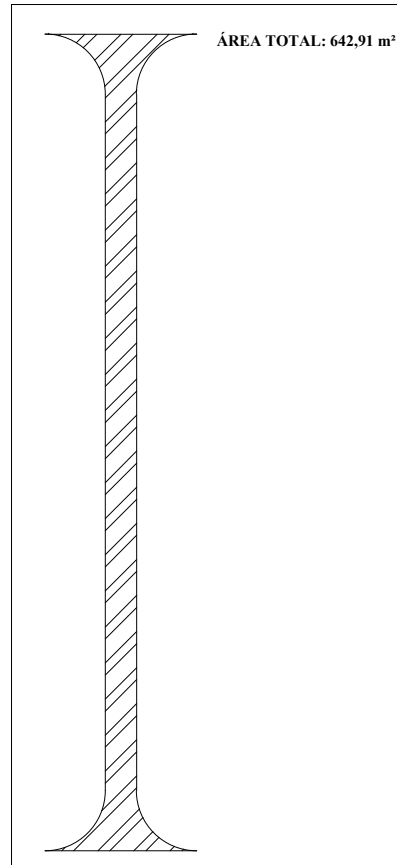


A RECAPEAR

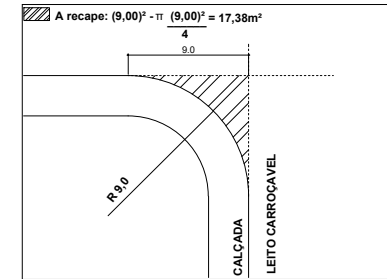
02. CORTE TRANSVERSAL A-A DAS RUAS
ESC: 1/100



03. ÁREA A SER RECAPEADA
ESC: 1/1000



04. DETALHE DO RAIOS
ESC: 1/10



PREFEITURA MUNICIPAL DE ORLÂNDIA
ESTADO DE SÃO PAULO

PROJETO BÁSICO DE RECAPEAMENTO ASFÁLTICO

ENDEREÇO:
TRAVESSA P ENTRE RUA 18 E RUA 20

VIAS:
PAR E ÍMPAR

ALESSANDRO CHIQUINI
CREA: 5070132121