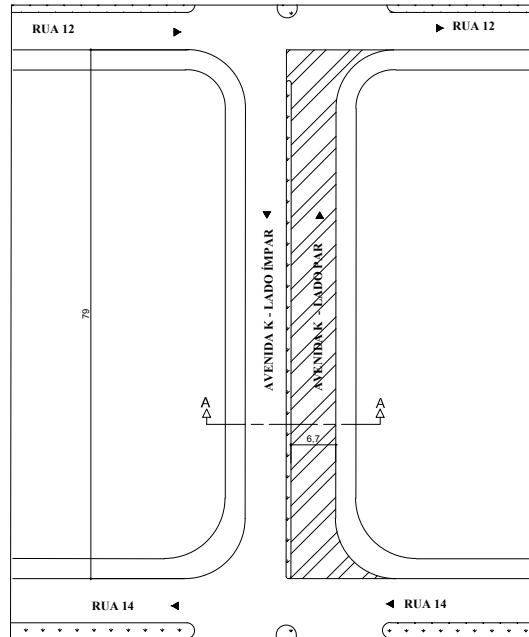


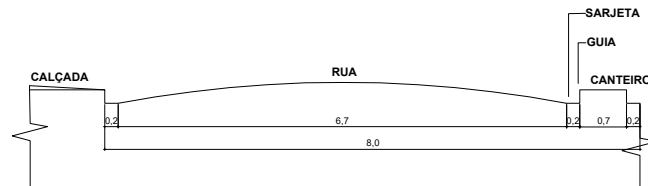
# 106 - AVENIDA C ENTRE RUA 12 E RUA 14

01. PLANTA DE SITUAÇÃO  
ESC: 1/1000

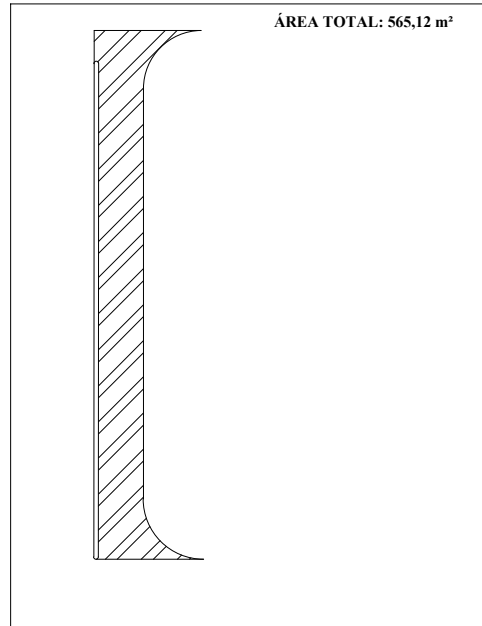


▨ Á RECAPEAR

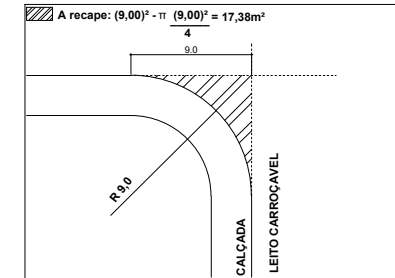
02. CORTE TRANSVERSAL A-A DAS RUAS  
ESC: 1/100



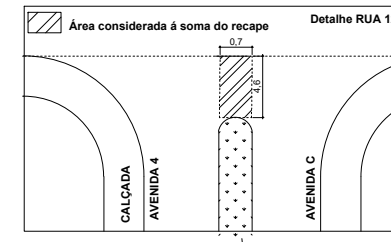
03. ÁREA A SER RECAPEADA  
ESC: 1/1000



04. DETALHE DO RAIO  
ESC: 1/10



05. DETALHE DA EXTREMIDADE DO CANTEIRO  
ESC: 1/50



PREFEITURA MUNICIPAL DE ORLÂNDIA  
ESTADO DE SÃO PAULO

PROJETO BÁSICO DE RECAPEAMENTO ASFÁLTICO

ENDEREÇO:  
AVENIDA C ENTRE RUA 12 E RUA 14

VIAS:  
PAR

ALESSANDRO CHIQUINI  
CREA: 5070132121